UNIVERSITY
OF FLORIDA
LIBRARIES

H.P.E.
BIOLOGY LIBRARY

PUBLIC LIBRARY

By courtesy of the Cumberland and Westmorland Archæological Society

PART OF THE BODLEIAN MAP OF GREAT BRITAIN, *c.* 1330

REMAINS

Historical and Literary

CONNECTED WITH THE PALATINE COUNTIES OF

Lancaster and Chester

VOLUME 101—NEW SERIES

MANCHESTER:
Printed for the Chetham Society
1938

Digitized by the Internet Archive
in 2017 with funding from
University of Florida, George A. Smathers Libraries

https://archive.org/details/descriptivelisto00manc_0

A DESCRIPTIVE LIST
OF THE PRINTED
Maps of Lancashire
1577-1900

BY
HAROLD WHITAKER

PRINTED FOR THE CHETHAM SOCIETY
1938

S & H.
Sub.
Ref
942.7
K 63 1
11/38

LIST OF ILLUSTRATIONS

PAGE

Section of the Bodleian Map, *c.* 1330 .. *Frontispiece*

Playing Card Map and Title Card, 1590 2

Map in "Atlas Minor" (Mercator and Hondius, 1607) .. 7

Map from "The Abridgment of Camden's Britan(n)ia," by John Bill, 1626 16

The Title-page and "Thumb-Nail" Map from "A Direction for the English Traviller," 1635 22

Table of Distances with Re-engraved "Thumb-Nail" Map from "A Direction for the English Traviller," 1643 28

Playing Card Map and Explanatory Card, May, 1676 .. 42

Moll's Map, 1724 57

Hutchinson's Map of 1748, showing West at the Top .. 66

Bickham's Bird's-Eye View Map, 1754 .. .. *to face* 72

Cary's Small Road Map, 1789 90

Butters' Map of 1803, showing South at the Top .. 100

Luffman's Map, 1803. Second Edition, showing the adjacent Page Number 101

Perrot's Map, 1823.. 126

AT THE END

"Angliae Descriptio" (Ptolemy, "Geographia Universalis," 1540)

Section of "Britanniæ Insulæ, etc.," by George Lily, 1546

Section of "Angliae Regni . . . Hvmfredo Lhvyd Denbygiense, 1573"

Kitchin's Map of 1769, showing the Distortion introduced by Emanuel Bowen

Section from Yates's Map, 1786

INTRODUCTION

Bibliographical examination of the printed maps of this country can be said to have begun about the year 1900, when Sir H. G. Fordham commenced his investigations of the production of cartographical works, i.e., road books, atlases and county maps. Before then there had been no critical assessment of the relative merits of the work of either surveyors, engravers, or publishers, who had for over three hundred years been attempting to keep pace with the demand for more exact geographical information of the country. Until this was done it was impossible to trace the evolution of the map, to distinguish original work from mere plagiarism, or to reach any certainty of the completeness of any collection of maps.

Actually, there have been two streams. The one began with an attempt to guide the traveller, if only by a list of towns through which he must pass on his journey. These towns might then be strung on a line (the road) without much sense of direction, and so we get an itinerary (with or without an outline) and a long succession of road books, all showing the original purpose. The earliest maps (certainly the few medieval maps of this country that have survived) all display this same purpose, but aim at something more—a representation of the material features, the coast-line, rivers and mountains —that is much more difficult of attainment.

Naturally the Renaissance, coupled with the invention of the arts of printing and of engraving on copper and wood, brought Ptolemy's geographical works to the front; and the first printed maps of England were copied from one or other of the manuscripts that preserved Ptolemy's work of the second century. Italy led the way in the fifteenth century, and the Dutch school of cartographers arose in the middle of the sixteenth. Saxton very shortly afterwards founded the English school and by his example (indirectly through Speed) made the county the unit of English cartography. From Elizabeth to Victoria the map of England was coloured according to counties, and atlases were assemblies of county maps.

So of necessity the bibliographical review of English maps initiated by Sir H. G. Fordham has been moulded upon a county frame, and catalogues have been published by archæological societies of their respective counties. Sir H. G. Fordham's contributions were: *Hertfordshire Maps: A Descriptive Catalogue of the Maps of the County, 1579–1900*, published in the *Transactions* of the Hertfordshire Natural

History Society and Field Club, 1901–7, and reissued as a separate publication in 1907; *Cambridgeshire Maps: A Descriptive Catalogue of the Maps of the County . . . 1579–1900,* published in the *Proceedings* of the Cambridge Antiquarian Society, 1905–8, also reissued as a separate work in 1908; and a *Supplement to the Hertfordshire Maps,* which appeared in the *Transactions* of the Hertfordshire Natural History Society, Vol. XV, Part 2, March, 1914.

In 1907, William Harrison contributed to the *Transactions* of the Lancashire and Cheshire Antiquarian Society, Vol. XXV, his *Early Maps of Lancashire and their Makers*; and in 1908 he communicated to the same society (Vol. XXVI) his *Early Maps of Cheshire.* Harrison's valuable pioneer work was only carried down to 1800, and as it was more than thirty years ago the advance of cartographical knowledge justifies and requires a revised list of the maps of Lancashire.

Most credit for this advance is due to the critical work of the late Thomas Chubb, who with the resources of the Map Room at the British Museum at his command, produced an admirable series of catalogues of county maps. These included Wiltshire in 1911, Gloucestershire 1913, Somerset 1914 and Norfolk 1928, the three former of these being published by the Archæological Societies of the respective counties. The crowning achievement of Chubb's researches is his independent work *The Printed Maps in the Atlases of Great Britain and Ireland, 1579–1870,* published in 1927. This is the librarian's indispensable vade-mecum in matters of British Cartography.

The only northern counties whose maps have been catalogued on a similar scale are Cumberland and Westmorland by John F. Curwen, F.S.A. (*The Chorography, or a Descriptive Catalogue of the Printed Maps of Cumberland and Westmorland,* published in the *Transactions* of the Cumberland and Westmorland Antiquarian and Archæological Society, N.S. XVIII, 1918), and Yorkshire. For the latter I was responsible, and *A Descriptive List of the Printed Maps of Yorkshire and its Ridings, 1577–1900,* was published in 1933 by the Yorkshire Archæological Society, as Vol. LXXXVI of its *Record Series.* I now have the pleasure of seeing a companion volume on the maps of Lancashire published under the auspices of the Chetham Society.

Until nearly the middle of the sixteenth century the only printed maps of England or the British Isles were still based on Ptolemy. The one of England reproduced here was re-drawn by Sebastian Munster to illustrate his editions of Ptolemy's *Geographia Universalis,* etc., printed by Henricus Petri of Basle, from 1540 up to 1572. The original was probably a woodcut, but the letterings are apparently printed from metal type. It is somewhat difficult to conceive that such a crude work could possibly be the best printed map of England and Wales at so late a date as 1540. Actually a much more compre-

hensive manuscript map (by an anonymous draughtsman) has existed since about 1330. It is now in the Gough Collection at the Bodleian Library and is generally designated the "Bodleian Map." A facsimile of this was prepared by the Ordnance Survey Department in 1870 and from it, in 1875, a reduced scale copy was photozincographed (and coloured like the original) for use as Plate II in *National MSS. of Scotland*, part III. A portion of this was reproduced to illustrate Harrison's monograph, but it was unfortunately done in the half-tone process which is quite unsuited to this kind of detail, for most of the names are illegible. Curwen's *Chorography*, however, was accompanied by a reconstructed, though smaller portion, which is quite clear and also recovers certain names not previously identified. As this embraces nearly the whole of Lancashire, we have obtained permission from the Cumberland and Westmorland Society to reproduce it. In 1935 the whole facsimile was re-issued by the Ordnance Survey Department, but with an overprint, in red, of the names transcribed into modern characters.

Considerable advance is shown in an engraved map of the British Isles which was produced by George Lily and published in 1546 at Rome, where Lily had lived for some years with Cardinal Pole. The scale is equal to about 30 statute miles to one inch. The whole of this map was reproduced (to about half-scale) by the British Museum in 1928 as Plate II of *Six Early Printed Maps*. Messrs. Francis Edwards, however, shortly afterwards acquired a hitherto unknown and exceptionally clean copy of this scarce map, and kindly allowed me to have a block made of a portion for inclusion in my volume on Yorkshire maps. The reproduction, at about half the original scale, I have also included in this volume. The initials "G.L.A." (Georgius Lilius Anglus) may be seen incorporated with a device like three thistles or a fleur-de-lis, in the top right-hand corner. For the period in which it appeared this map is wonderfully accurate, though Halifax and "Schipton" both lie on the western side of the hills. "Puteus Peke" between "Shefeld" and Halifax is doubtless the Peak.

Mercator's map of the British Isles (1564) was more elaborate, measuring $50\frac{3}{8} \times 35$ ins. and to a scale of about 14 "English" miles to the inch, or about 16 statute miles to the inch. It was engraved and printed by Mercator, who disclosed that the original was supplied by an Englishman, of whose identity we know nothing. Two copies are known to exist, i.e., at the Stadtbibliothek, Breslau, and at the University Library of Rome (Biblioteca Alessandrina).

The map drawn by Humfrey Lhuyd of Denbigh, shortly before his death in 1568, has been described as the first modern map of England and Wales (as distinct from the British Isles). It was published at Antwerp by Ortelius in his *Additamentum Theatri Orbis*

Terrarum, 1573. Lhuyd was a private physician to Lord Arundel, and an ardent geographer and historian. A section of his map (actual size) is also reproduced in this volume.

County cartography really begins with the surveys of Christopher Saxton of Dunningley near Leeds, of whom Sir H. G. Fordham wrote at length in the Thoresby Society's *Miscellanea*, Vol. 28, 1928. Saxton conducted the first definite survey of England and Wales and produced an exceedingly creditable set of county maps. His map of Lancashire formed the basis of all succeeding maps of the county for more than two hundred years. The British Museum has recently issued facsimiles (in colour collotype) of the whole of Saxton's maps. The colouring of the originals was of course done by hand and would be in accordance with the price paid for doing the same. There are no grounds for thinking (as has been suggested) that the colouring of the hills had any geological significance. The hills as shown by Saxton had little pretence to accuracy; he did, however, aim at accuracy with the towns, villages, rivers and bridges. Roads were not to appear on a Lancashire map for another century, until after the survey of John Ogilby. Later in the sixteenth century John Norden made a praiseworthy attempt to improve on Saxton's works, and actually issued a revised map of Middlesex in 1593 and one of Hertfordshire in 1598. These showed roads and more details generally than had been previously given by Saxton. After preparing several more county maps, his work came to an untimely end through lack of funds.

William Harrison drew attention to two manuscript maps of Lancashire which are worthy of mention. One, now in the Public Record Office (Dom. Eliz., Vol. CCXXXV, No. 5, 1590), is drawn on vellum and coloured. This was doubtless prepared for the Privy Council. A clearer copy on paper, and specially prepared for the private use of Lord Burghley, is in the British Museum, bound up with some of Saxton's maps (O.R. Library, 18. D. III.). The Burghley map was reproduced in Vol. IV of the *Publications of the Catholic Record Society* and published as a separate volume entitled *Lord Burghley's Map of Lancashire in 1590*, both in 1907, along with notes on the designated manorial lords and brief histories of their estates, by Joseph Gillow. The other manuscript map mentioned by Harrison is one by William Smith, Rouge Dragon. It is in the Harleian MSS. at the British Museum and has been copied in Gregson's *Portfolio of Fragments* (1824), which, falling within the scope of this work, is dealt with in No. 370.

A mysterious series of county maps was commenced about 1603 and twelve are known to have been completed. Eight of these are known in their original state, but the other four, of which Lancashire

is one (see entry No. 7), are known only through reprints by Stent or Overton in the latter part of the century. The map of Lancashire in the 1607 edition of Camden's *Britannia* was attributed on the map itself to Saxton, but as the standard of the map is so very much inferior to Saxton's style, it is generally believed that the "Saxton" maps of this edition were merely copied with his knowledge and consent.

From 1606 John Speed issued county maps, which in 1611 were published collectively as the *Theatre of the Empire of Great Britaine*, i.e., the chorographical portion of his *History of Great Britaine*, being Books I to IV of that work. The *Theatre* was exceedingly popular and went through many editions. Its maps became the most famous of our early county maps, nevertheless they were copied in most of their details from Saxton (or from Norden where his material was available). Speed's main contribution was the addition to the maps of the boundaries of the hundreds, together with large-scale plans of the county towns. He also decorated his maps with coats of arms, which were later copied by the great rival Dutch publishers Blaeu and Jansson. The county maps of Blaeu and Jansson were certainly most decorative, but as their map detail was admittedly derived from Speed, they mark no advance in geographical knowledge. Notwithstanding that, they reveal the superb engraving of the Dutch school of nearly three hundred years ago.

The next work following and in any way comparable in importance with that of Saxton, was the survey of the roads by John Ogilby, the results of which he published in 1675 under the title of *Britannia*. This road-book has to be excluded from a list of county maps, but at the same time its influence upon their development was paramount and permanent. One feature of importance is particularly worthy of mention, i.e., Ogilby's adoption of the statute mile of 1,760 yards, in place of the variable but considerably longer "English" or "Customary" mile hitherto used. Ogilby's roads through Lancashire were first shown in full on Philip Lea's reprint of Saxton's map in 1690 (No. 141).

About 1680 John Seller advertised his intention of re-surveying the whole of the counties of England and he actually published new maps of Surrey, Middlesex, Oxfordshire, Buckinghamshire, and Hertfordshire. The engraved plates for these were later acquired by Philip Lea, who used them instead of Saxton's originals in his reprint of Saxton's atlas. Also about this time Moses Pitt was busy bringing out a great World Atlas (which was to be in eleven volumes), and the first four volumes were actually published, 1680–3, at Oxford. The maps seem to be nearly entirely those of Jansson, with Pitt's name added to those of Jansson and of his son-in-law Waesberg.

The work failed through lack of support before a volume dealing with this country had been issued.

In the course of this enquiry I have devoted considerable time to sorting out the various editions of Saxton's maps, and I was interested to find that the plate for the map of Lancashire and various plates of other counties were prepared for a fresh edition in 1665, a scheme which seems to have been thwarted by the Plague or the Great Fire, or both. I was further surprised to discover that Philip Lea issued the Lancashire map in four distinct states, when I expected not more than two. The greatest surprise of all, however, was when I learnt that Thomas Jefferys re-issued the Saxton atlas about 1749.

In 1695 Edmund Gibson brought out a new edition of Camden's *Britannia*, illustrated with maps by Robert Morden. They are chiefly remarkable for being based on the meridian of London, or to be more exact, St. Paul's Cathedral. Longitude when previously shown, which was not often on a county map, was based on the meridian of an island in the Canaries or Azores. Most of Morden's maps included roads according to Ogilby's survey ; the omissions, however, were never made good, even though the maps were reprinted as late as 1772.

In 1749 Emanuel Bowen and Thomas Kitchin began an attempt to give something better in the way of county maps. These were published up to 1752 by John Hinton, and from 1753 by John Tinney. Three more publishers joined in from 1756 (see No. 217), but the atlas does not seem to have been issued complete with title-page until 1760. The atlas was re-issued at various dates until about 1794, the maps being unchanged throughout except for the names in the imprints. The map of Lancashire (by Bowen) appeared in 1752, and although on a larger scale than any previous map, distinguished itself by introducing a distortion of the shape of the county—distances from East to West being much too great, when compared with those from North to South. A few new roads were shown but do not seem to be the result of any survey. With all its faults, however, this map was copied in every succeeding map of the county until Yates's survey became available in 1787. I have carried the identification of the various issues of this atlas to a stage further than I did in the Yorkshire volume. The problem is complicated by the fact that there were three different publishers (from 1763 onwards), all of whom had the use of the engraved plates (of the county maps at all events) and all of whom could, and did, carelessly manage their stocks of maps, so that one frequently finds early and late editions of title-page and maps mixed up in the same volume.

A marked stimulus was given to the production of large-scale county maps by the Society of Arts, who in 1759 announced that : " The Society proposed to give a Sum not exceeding £100, as a Gratuity

to any Person or Persons, who shall make an accurate actual Survey of any County . . . and if any Person or Persons do propose to make such survey, they are desired to signify their particular Intentions, on or before the second Tuesday in November next, that the Society may not engage in greater Expenses than shall be found convenient." Very similar offers of Premiums were repeated in the Society's publication for 1762, 63, 64 and 65. The first award was of £100, to Benjamin Donn, in respect of his large map of Devonshire, on the scale of one mile to one inch. This was engraved by Thomas Jefferys and was published in 1765. Thomas Jefferys, who with considerable reason may be regarded as our leading eighteenth-century cartographer, is most famous for his maps of North America and the West Indies. He also surveyed and engraved large-scale maps of Bedfordshire 1765, Huntingdonshire 1766, Oxfordshire 1766–7 (the first county map in which the meridian of Greenwich was used), Durham and Westmorland 1768; and from 1767 to 1770 he conducted a survey of Yorkshire which appeared as a twenty-sheet map, in 1771–2. It is surprising that such a fine piece of work did not receive the Society of Arts' award. Awards were given as follows: £100 to P. P. Burdett for his map of Derby of 1767; 50 guineas to Captain Armstrong in 1773, for his map of Northumberland of 1760, and lesser awards later.

The reign of Saxton's survey came to an end in Lancashire with the appearance of William Yates's map (No. 260) in 1787, though dated 1786. It was on a scale of one inch to the mile and an exceedingly fine piece of work. A section of this map was reproduced in the *Chetham Society's Publications, New Series*, Vol. 52, for 1904, to illustrate *The History of Newton Chapelry*, by H. T. Crofton. We now reproduce a section of the vicinity of Preston. Yates's map in turn held the field until the Ordnance Survey was carried out. The results of the latter seem to have been unofficially published by Greenwood in his six-sheet map in 1818, though the officially published one-inch Ordnance Survey maps did not appear until some thirty years later.

Generally I have aimed at supplying all the bibliographical data, whereby the reader may identify any individual map of the county, as regards its origin, date, author, designer and engraver (if these are known), and the edition (if the map was issued more than once). I have also noted topographical features that either distinguish a map, or are characteristic of the period, when they are inserted on the map for the first time. There are unfortunately two schools of thought as to how to express the dimensions of a map. I have again followed the practice of the Ordnance Survey, and give the dimensions of the space devoted to the map itself, exclusive of the border surrounding it.

The list is as complete as I have been able to make it. There

are doubtless other maps or other editions of maps of which I am as yet ignorant, and I shall be pleased to hear of such maps or editions with a view to issuing a supplement at some future date. Regarding the illustrations, curious or rare maps have been chosen generally for reproduction, rather than well-known ones, and where suitable the reproductions are actual size, to make them as nearly exact replicas of the originals as possible.

In conclusion I wish to acknowledge the assistance derived from the works of Sir H. G. Fordham, William Harrison and Thomas Chubb, which have made it possible for me to undertake such works as the *Maps of Yorkshire* and this. My thanks are tendered to the Librarians of the Bodleian Library, Cambridge University Library and the Royal Geographical Society, for permission readily granted to examine maps in their custody; to the members of the staffs at the Map Rooms of the British Museum and Cambridge University Library; and all our Public Libraries in the North, who have always facilitated my search and often been helpful in suggesting possible sources of county maps. I am particularly grateful to Mr. W. B. Crump and Mr. Ernest Axon, F.S.A., for reading over the text and making valuable suggestions.

An acknowledgment is made under each illustration, where a block has been lent to the Society, or permission has been granted to copy a map.

HAROLD WHITAKER

HOPEWELL HOUSE,

LIGHTCLIFFE,

HALIFAX,

15*th September*, 1938.

HYDE PUBLIC LIBRARY

MAPS OF LANCASHIRE

1577

1. **Saxton, Christopher.** Lancastriæ Comitatus palatin vera et absoluta descriptio Anno Dñi 1577. Scala Miliarium, 10 (= $2\frac{5}{8}$ ins.). Christophorus Saxton descripsit. Remigius hogenbergius sculpsit. $18\frac{1}{4} \times 14\frac{7}{8}$ ins.

In (ATLAS OF THE COUNTIES OF ENGLAND AND WALES, BY CHRISTOPHER SAXTON). 1579. fol.

A clearly engraved and usually highly coloured map, showing towns (indicated by a church and some houses), villages by a church and hamlets by a house. The hills are shown pictorially and woods by a few trees. Lakes, meres and mosses are indicated. Rivers are exaggerated, whilst an occasional bridge across them is the only indication of a road.

In the upper part on the right is an elaborate cartouche containing the title. On the left, from the centre downwards, are firstly, the Royal Arms with garter and supporters; secondly, the arms of Thomas Seckford with the motto "Industria Naturam ornat" on a scroll above, and lastly, a pair of dividers measuring off the scale, the author's and engraver's names being above and below the scale respectively. Three ships of various sizes and three sea-monsters are shown on and in the sea.

The border is formed by a triple outer line and a double inner line with an ornamental belt in between. In oblong panels within the border:—"Septentrio," "Oriens," "Meredies" and "Occidens." The back is plain.

It was reprinted by William Web in 1642, probably by a publisher at present unknown about 1665, by Philip Lea about 1683, 1689, 1690 and 1693, by George Willdey about 1720 and by Thomas Jefferys in 1749.

1590

2. **B., W.** Lancashire the 10 of y^e North hath Miles In Quantitie supficiall 1290, In Circuite 157, In Length from Cumberland to Cheshire 65, In Bredth from Yorkshire to the Irishe sea 40. (Scale of miles), 10 (= $\frac{1}{4}$ in.). $1\frac{1}{2} \times 1\frac{1}{2}$ ins.

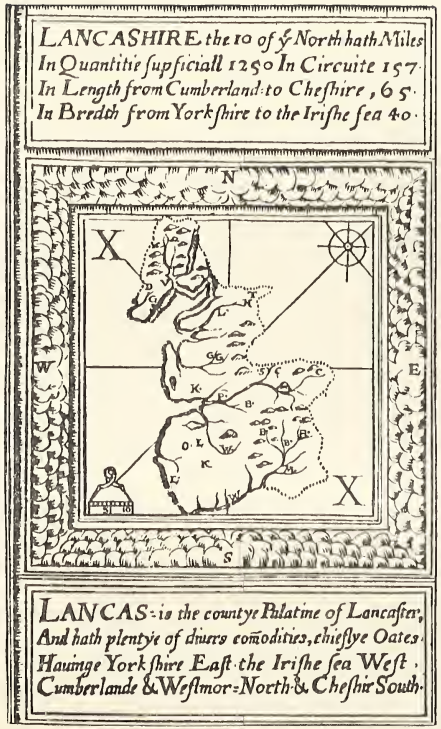

2. PLAYING-CARD MAP AND TITLE CARD, 1590

(Facsimiles)

(Reproduced by permission, from copies in the British Museum)

In (A pack of playing cards) ENGLAN = FAMOVS PLAC =. W. B. INVENIT 1590.

A complete pack of these cards has recently come to light. The cards are numbered from I to XIII, and the suits are represented by divisions of the country, viz. :—North, East, South and West. Each card is divided into three compartments. In the upper one is the name of the county, the number of the card, the suit, and the dimensions of the county. In the middle (and largest) compartment is a "Thumb-nail" map of the county, shown as though in a framed picture. These pictures are graded in size, the smallest for the I, and the largest for the XIII, with the frame or border inversely proportional in width. Lancashire has the number X because of the size of the county.

Each map shows rivers, towns (by their initial letters), and some hills and woodlands. Top left and bottom right, the numeral. Top right, a circular compass indicator. Bottom left, a pair of dividers measuring off the scale of 10 miles. Lines showing the points of the compass radiate from the border of the map. In the bottom compartment of the card are further details of produce and situation of the county. These "Thumb-nail" maps were very closely copied in the *Direction for the English Traviller* of 1635 (No. 63).

1595

3. **Mercator, Gerard.** Westmorlandia, Lancastria, Cestria, Caernarvan, Denbigh, Flint, Merionidh, Montgomery, Salopia, Cum Insulis Mania et Anglesey. Milliaria Mediocria Angliae, 20 (= $1\frac{7}{8}$ ins.). Per Gerardum Mercatorem Cum Priuilegio. $15\frac{1}{2} \times 13\frac{3}{8}$ ins.

In ATLAS SIVE COSMOGRAPHICAE MEDITATIONES DE FABRICA MVNDI ET FABRICATI FIGVRA . . . PARS ALTERA GEOGRAPHIA NOVA TOTIUS MUNDI. AUTHORE GERARDO MERCATORE RUMPELMUNDANO . . . DVYSBVRGI CLIVORUM.

(Colophon) DVSSELDORPII EXCUDEBAT ALBERTUS BUSIUS . . . ANNO 1595. fol.

The above part of Mercator's *Atlas* was brought out a few months after his death by his son Rumoldus. Later in the same year the whole atlas was re-issued as one work.

The map is clearly engraved, with the rivers as the most prominent feature, and it closely follows Saxton's general map of England and Wales of 1583 and shows towns, principal villages, bridges and a few hills and forests.

On the left, the title is in a circle $1\frac{5}{8}$ ins. diameter in a wide

ornamental cartouche with the scale in a pendant below. A sea-monster is in the Irish Sea. Bottom left, " Per Gerardum Mercatorem Cum Priuilegio."

The border is formed by three lines with a double inner line marked off into degrees and minutes of latitude and longitude. The latter is based on a meridian out in the Atlantic, as was usual at that time. Between the border lines :—" Septentrio," " Oriens," " Meridies " and " Occidens."

On the back, recto, is " Angliæ III. Tabvla," a list of the counties on the map, an inverted triangular panel of ornamental scroll work with coarsely stepped sides and the plate number XIV. The verso is plain.

This map was reprinted in 1595, 1602, 1606, 1607, 1608, 1609, 1611, 1613 (twice), 1616, 1619 (twice), 1623, 1627, 1628 (twice), 1630 (twice), 1631, 1633 (twice), 1634, 1635, and with a re-engraved title, in 1636, 1638, 1639 (twice) and 1642.

4. **Mercator, G.** A reprint of No. 3.

In ATLAS SIVE COSMOGRAPHICAE MEDITATIONES DE FABRICA MVNDI . . . GERARDO MERCATORE . . . ANNO 1595. fol.

The map is unchanged, but on the back there is now a diamond-shaped panel of ornamental scroll work, each side of which has five steps.

1599

5. **Keer, Peter.** Lancastria. Scala Miliar. 15 (= $\frac{7}{8}$ in.). $4\frac{3}{4} \times 3\frac{1}{4}$ ins.

In (A COLLECTION OF MAPS OF THE COUNTIES OF ENGLAND AND WALES. ENGRAVED BY PETER KEER (PIETER VAN DEN KEERE OR PETRUS KAERIUS)). 1599. obl. 8vo.

A clearly engraved map, copied from that of Saxton and showing towns, rivers, meres, and some bridges, villages, hills and churches.

Top right, an ornamental cartouche containing the title and scale. The border is formed by a plain double line. The back is plain.

It was reprinted in 1617, 1620, 1627, 1630, 1646, 1662, 1666 and 1676.

1602

6. **Mercator, G.** Further reprint of No. 3.

In ATLAS SIVE COSMOGRAPHICAE MEDITATIONES DE FABRICA MVNDI . . . GERARDO MERCATORE . . .

(Colophon) DVSSELDORPII, EXCUDEBAT BERNARDUS BUSIUS . . . ANNO 1602. fol.

The map is unchanged, but on the back there is a diamond-shaped panel of ornamental scroll work, each side of which has eight steps.

1603

7. **Anonymous.** Lancastriæ Comitatvs Palatinvs continens in se oppida mercatoria XVI, ecclesiasqve parochiales tantvm XXXVI, sed illæ valde popvlosæ, et qve maximas alibi paroecias incolarvm mvltitvdine longe svperant: præter plvrimas capellas. Scala Milliarium Anglicorum, 10 (= $3\frac{3}{16}$ ins.). 18 × $13\frac{7}{8}$ ins.

This is one of a series, of unknown origin. So far twelve of these county maps have been identified, and of these only eight are known in the original state; the other four—of which Lancashire is one—are known only in re-issues by Peter Stent and his successor John Overton. This description is therefore taken from the re-issue. (See Nos. 107 and 132.)

This map is a close copy of a MS. map by William Smith in 1598, now in the British Museum (Harl. MSS. 6159) and reproduced in Gregson's *Portfolio of Fragments* (described in No. 370).

It shows the hundreds and, as is the case on Smith's map, has the West at the top and shows towns, villages, bridges, parks, forests, meres, mosses, rivers and a few hills.

Top centre, a cartouche containing the title. Bottom right, a cartouche containing the scale, list of hundreds and an explanation of the symbols.

The border is formed by a thick line, a strip of ornamental design and a thin inner line. In spaces within the border are "Occidens," "Septentrio," "Oriens" and "Meridies."

1606

8. **Mercator, G.** Further reprint of No. 3.

In GERARDI MERCATORIS ATLAS SIVE COSMOGRAPHICAE MEDITATIONES DE FABRICA MVNDI . . . EXCUSUM IN ÆDIBUS IUDOCI HONDIJ AMSTERODAMI. 1606. fol.

The above work is the first edition of the famous Mercator and Hondius Atlas, i.e. the work of Mercator much enlarged by Hondius.

The map is unchanged, but on the back are now pages 69 and 70 of the Latin text and the register Z. The text begins with "Angliae III. Tabvla."

1607

9. **Mercator, G.** Further reprint of No. 3.

In GERARDI MERCATORIS ATLAS . . . EDITIO SECUNDA . . . AMSTERODAMI, EXCUSUM IN ÆDIBUS IUDOCI HONDIJ, 1607. fol.

The map seems quite unchanged from the previous edition.

10. **Mercator, G., & Hondius, J.** Westmorland, (Lan)Castria, Cestria, etc. Mill. Anglica, 20 (= $\frac{5}{8}$ in.). $6\frac{3}{4} \times 4\frac{7}{8}$ ins.

In ATLAS MINOR GERARDI MERCATORIS À I. HONDIO PLURIMIS ÆNEIS TABULIS AUCTUS ATQUE ILLUSTRATUS. AMSTERODAMI, EXCUSUM IN ÆDIBUS IUDOCI HONDIJ. VENEUNT ETIAM APUD CORNELIU(M) NICOLAI ITEM APUD IOANNEM IANSSONIU(M) ARNHEMI. (1607.) oblong 4to.

A reduced version of Mercator's map of 1595, showing rivers, lakes, towns, villages, hills and a few churches.

Left, centre, the title in an ornamental cartouche; bottom, the scale in a cartouche. The border is formed by a thick and two thin lines with a double inner line marked off into degrees and minutes of latitude and longitude. Between the border lines, "Septentrio," "Oriens," "Meridies" and "Occidens." On the back is Latin text without pagination.

This map was reprinted in 1608, 1609 (twice), 1610 (twice), 1613, 1621 (twice), 1635 and 1637.

11. **Hole, William.** Lancastriæ Comitatus palatinus olim pars Brigantum. Chris= Saxton descrip= Guliel= Hole sculpsit. (Scale of miles), 12 (= $2\frac{7}{16}$ ins.). $12\frac{1}{8} \times 11\frac{5}{8}$ ins. (Pages 608 and 609.)

In BRITANNIA . . . CHOROGRAPHICA DESCRIPTIO . . . GUILIELMO CAMDENO AUTHORE. LONDINI, IMPENSIS GEORGII BISHOP & IOANNIS NORTON, MDCVII. fol.

This, the sixth (with Latin text) and last edition of the *Britannia* to be published by Camden himself, was the first with county maps, seventeen of which were engraved by William Hole (who was born at Bramley near Leeds and was notable as the earliest engraver of music on copper plates in this country).

The map, which is somewhat crowded, shows towns, villages, churches, hills (depicted pictorially), castles, parks, trees (to depict woods or forests), lakes, meres, mosses, rivers and bridges. The relative importance of the towns or villages is indicated by the towers

10. MAP IN "ATLAS MINOR" (MERCATOR AND HONDIUS, 1607)

(Size slightly reduced)

and spires of the churches. It is not considered that this map was drawn by Saxton personally but rather that the details were copied from Saxton's map.

Top right, the title in an elaborate cartouche. Left, centre, a large circular compass indicator with the points continued by lines as far as the sea extends; bottom, a pair of dividers measuring off the scale beneath which are the names of Saxton and Hole.

The border consists of two fine lines. At the back, page 607 with the end of the description of Durham and the printer's control Rrrr 2, and on page 610 the description of Lancashire begins. The map was reprinted with a plain back in 1610 and 1637.

1608

12. **Mercator, G.** Further reprint of No. 3.

In GERARDI MERCATORIS ATLAS . . . AMSTERODAMI . . . IUDOCI HONDIJ, 1608.

13. **Mercator, G., & Hondius, J.** A reprint of No. 10.

In ATLAS MINOR DE GVERARD MERCATOR TRADUICT DE LATIN EN FRANÇOIS PAR LE SIEUR DE LA POPELINIERE GENTILHOMME FRANÇOIS ANNO 1608. AMSTERODAMI EXCUSUM . . . IOANNEM IANSSONIU(M) ARNHEMI. oblong 4to.

Above the border is now, centre, "Angleterre," and right, (page) 75. On the back is page 76 of the French text. The map is otherwise unchanged.

14. **Speed, John.** The countie pallatine of Lancaster described and divided into hundreds, 1608.

This is an incomplete version of Speed's famous map of 1610 (No. 21) and is one of a number of early impressions of maps published by Speed between 1605 and 1610. Some were issued before the plates were finished, as evidenced by the blank cartouches, while on others the date and engraver's name were wanting. There is a collection of these early impressions in the British Museum and they are all plain at the back.

In this case there is no imprint nor frame for it, no ornamentation in the border of the map nor in the borders around the portraits, no orientation around the compass; the sea has not been etched and the following names have not yet been engraved:—"The Irish Sea, Hilbre Iland, Werrall and ye black rock."

1609

15. **Mercator, G.** Further reprint of No. 3.

In L'ATLAS OU MEDITATIONS COSMOGRAPHIQVES DE LA FABRIQVE DU MONDE . . . AMSTERODAMI SUMTIBUS & TYPIS ÆNEIS IUDOCI HONDIJ, 1609. fol.

This was the first edition of the *Atlas* with French text. On the back are pages 67 and 68 of the text with the register Z.

16. **Mercator, G., & Hondius, J.** Further reprint of No. 10.

In ATLAS MINOR GERARDI MERCATORIS À I. HONDIO . . . IOANNEM IANSSONIU(M) ARNHEMI. (1609.) oblong 4to.

17. **Mercator, G., & Hondius, J.** Further reprint of No. 10.

In ATLAS MINOR, DAS IST: EIN KURTZE, JEDOCH GRÜNDLICHE BESCHREIBUNG DER GANTZEN WELT, UND ALLER IHRER THEYL. ERSTLICH VON GERARDO MERCATORE IN LATEIN BESCHRIEBEN: FOLGENDE DURCH IODOCVM HONDIVM MIT VIELEN KUPFFERN GEBESSERT VND VERMEHRT: VND ENDLICH IN VNSERE HOCH TEUTSCHE SPRACH VERSETZT. (FRANCKFURT AM MAYN, 1609.) oblong 4to.

The map is unchanged from the edition of 1607, but on the back is page 96 of the German text.

1610

18. **Mercator, G., & Hondius, J.** Further reprint of No. 10.

In ATLAS MINOR GERARDI MERCATORIS À I. HONDIO . . . IOANNEM IANSSONIU(M) ARNHEMI. (Colophon) DORDRECHTI, EXCUDEBAT ADRIANUS BOTTIUS, 1610. oblong 4to.

Above the border is now, centre, "Angliæ III Tabvla," and right, (page) 75. On the back is page 76 of the Latin text.

19. **Mercator, G., & Hondius, J.** Further reprint of No. 10.

In ATLAS MINOR DE GVERARD MERCATOR . . . IOANNEM IANSSONIU(M) ARNHEMI, 1610. oblong 4to.

An "l'" is prefixed to the word "Angleterre" above the map, which is otherwise unchanged from the issue of 1608.

20. **Hole, W.** A reprint of No. 11.

In BRITAIN OR A CHOROGRAPHICAL DESCRIPTION OF THE MOST FLOURISHING KINGDOMS, ENGLAND, SCOTLAND, AND IRELAND . . . BY W. CAMDEN . . . TRANSLATED NEWLY INTO ENGLISH BY PHILEMON HOLLAND . . . LONDINI, IMPENSIS GEORGII BISHOP & IOANNIS NORTON, M.DC.X. fol.

The map is now quite plain at the back.

21. **Speed, John.** The countie palatine of Lancaster described and divided into hundreds 1610. Performed by Iohn Speed. And are to be solde in Popes head alley by G. Humbell cum Privilegio. Jodocus Hondius cælavit Anno Domini 1610. The Scale of Miles, 10 (= 2½ ins.). 19⅝ × 14⅝ ins.

In THE THEATRE OF THE EMPIRE OF GREAT BRITAINE: PRESENTING AN EXACT GEOGRAPHY OF THE KINGDOMS OF ENGLAND, SCOTLAND, IRELAND, AND THE ISLES ADIOYNING: WITH THE SHIRES, HUNDREDS, CITIES AND SHIRE-TOWNS, WITHIN Y^e KINGDOME OF ENGLAND, DIVIDED AND DESCRIBED BY IOHN SPEED. IMPRINTED AT LONDON. ANNO, CUM PRIVILEGIO, 1611. AND ARE TO BE SOLDE BY IOHN SUDBURY & GEORG HUMBLE, IN POPES-HEAD ALLEY AT Y^e SIGNE OF Y^e WHITE HORSE. fol.

This, one of a series of beautifully engraved maps which were destined to become the best known of early county maps, shows towns (by means of a church and buildings), villages (by a church only), hills (shown pictorially), parks, trees (depicting woods and forests), lakes, meres, mosses, rivers, bridges and hundreds. Speed's map was the first to show hundreds. Practically all the other details were copied from Saxton's map.

Top, centre, the title in an ornamental cartouche; right, an inset plan of Lancaster. Left, the Royal Arms with garter, portraits of the four Lancastrian kings, a large circular compass indicator and the Arms of:—"Edmond Crouckbak E." and "Iohn of Gant, D." Right, portraits of Elizabeth (who married Henry VII) and the three Yorkist kings; and, along the bottom, the imprint, scale and engraver's name.

The border is formed by a triple outer line, a strip of ornamental design and a double inner line. At the back are pages 75 and 76 of the text and the printer's control or register V1. The map was reprinted in 1616 (three times), 1627, 1631, 1646, 1662, 1676, 1696, 1710, 1713, 1743, 1770, and possibly at other dates as well. About 1883 a slightly reduced reproduction was issued with *Kelly's Directory*.

The above-mentioned plan of Lancaster (6½ × 5¼ ins.) was prob-

ably the first printed plan of Lancaster, for most of these plans of county towns in Speed's *Theatre* were the first of their kind. It has the town's Arms and a small cartouche containing the title at the top, a list of 22 numbered (on the plan) sites down the lower left and "A Scale of Pases" and a circular compass indicator at the bottom.

1611

22. **Mercator, G.** Further reprint of No. 3.

In GERARDI MERCATORIS ATLAS . . . EDITIO QVARTA . . . AMSTERODAMI . . . IUDOCI HONDIJ, AN. D. 1611. fol.

The map is unchanged, but of the two pages of text at the back, only page 68 is numbered. The register is still Z.

1613

23. **Mercator, G.** Further reprint of No. 3.

In GERARDI MERCATORIS ATLAS . . . AMSTERODAMI . . . IUDOCI HONDIJ, AN. D. 1613. fol.

The title-page of the atlas is that of the 1611 edition (Editio Qvarta) but dated 1613. The edition of 1611 was actually the fourth Latin edition edited by Hondius. The map containing Lancashire is still unchanged, but on the back are pages 67 and 68 of the Latin text with the register Cc. The word "Angliae" at the beginning of the text is still spelt with separate vowels.

24. **Mercator, G.** Further reprint of No. 3.

In (The second French edition of the Mercator Atlas edited by Hondius), 1613.

25. **Mercator, G., & Hondius, J.** Further reprint of No. 10.

In ATLAS MINOR DE GVERARD MERCATOR . . . IOANNEM IANSSONIU(M) ARNHEMI. 1613. oblong 4to.

Similar to the French edition of 1610.

1616

26. **Mercator, G.** Further reprint of No. 3.

In GERARDI MERCATORIS ATLAS . . . AMSTERODAMI . . . IUDOCI HONDIJ, AN. D. 1616. fol.

27. **Speed, J.** A reprint of No. 21.

In THE THEATRE OF THE EMPIRE OF GREAT BRITAINE . . . BY IOHN SPEED. IMPRINTED AT LONDON. ANNO 1614. AND ARE TO BE SOLDE BY IOHN SUDBURY & GEORG HUMBLE, IN POPES-HEAD ALLEY AT Y^e SIGNE OF Y^e WHITE HORSE. fol.

Although the engraved plate of the original title-page now bears the date 1614, many other parts of the work are dated 1616. The map is unaltered but the text on the back is re-set and the printer's control is Tt. This edition may be distinguished from later ones, by the large initial letter T (of the text), which has a background of two winged horses.

28. **Speed, J.** Further reprint of No. 21.

In THEATRUM IMPERII MAGNÆ BRITANNIÆ . . . A JOHANNE SPÉDO CIVE LONDINENSI, ANGLICÈ CONSCRIPTUM: NUNC VERO, À PHILEMONE HOLLANDO, APUD CONVENTRIANOS MEDICINÆ DOCTORE . . . APUD JOANN: SUDBURY ET GEORG: HUMBLE . . . 1616. fol.

The map is unchanged, but the text on the back is in Latin.

29. **Speed, J.** Another reprint of No. 21.

In THE THEATRE OF THE EMPIRE OF GREAT BRITAINE . . . BY IOHN SPEED . . . ANNO 1614. AND ARE TO BE SOLDE BY IOHN SUDBURY & GEORG HUMBLE, IN POPES-HEAD ALLEY AT Y^e SIGNE OF Y^e WHITE HORSE. large folio.

In the Bodleian Library at Oxford there is a copy of this edition, in which the maps have plain backs, and the text of the work, which had been printed separately, is now pasted around the maps.

1617

30. **Keer, P.** A reprint of No. 5.

In GUILIELMI CAMDENI, VIRI CLARISSIMI BRITANNIA, SIVE FLORENTISSIMORUM REGNORUM ANGLIÆ, SCOTIÆ, HIBERNIÆ, & INSULARUM ADJACENTIUM EX INTIMA ANTIQUITATE DESCRIPTIO. IN EPITOMEN CONTRACTA À REGNERO VITELLIO ZIRIZÆO, & TABULIS CHOROGRAPHICIS ILLUSTRATA. AMSTELREDAMI, EX OFFICINA GUILIELMI IANSSONIJ, M.DC.XVII. 16mo.

Top right, above the border, "523" is added. On the back, page "524" of the Latin text.

1619

31. **Mercator, G.** Further reprint of No. 3.

In GERARDI MERCATORIS ATLAS . . . AMSTERODAMI . . . IUDOCI HONDIJ, AN. D. 1619. fol.

The above is a further edition of the atlas with Latin text and with the title-page as that of 1611 (Editio Qvarta) but with the date altered to 1619. At the back of the map are still pages 67 and 68 of the text with the register Cc.

32. **Mercator, G.** Further reprint of No. 3.

In GERARDI MERCATORIS ATLAS . . . AMSTERODAMI . . . IUDOCI HONDIJ, AN. D. 1619. fol.

The above was the third French edition of the atlas, but used a re-dated Latin title-page, of 1611.

At the back of the map containing Lancashire, etc., are still pages 67 and 68 of the French text and the register Z.

1620

33. **Keer, P.** Another edition of No. 5.

In ENGLAND WALES SCOTLAND AND IRELAND DESCRIBED AND ABRIDGED WITH Ye HISTORIE RELATION OF THINGS WORTHY MEMORY FROM A FARR LARGER VOULUME DONE BY JOHN SPEED. AND ARE TO BEE SOULD BY GEORG HUMBLE AT Ye WHIT HORSE IN POPESHEAD ALLEY. ANNO (1620). CUM PRIUILEGIO. oblong 12mo.

The title is altered to "Lancaster." The page number "523" has been erased, and bottom right, within the border, the plate number "37" has been added. On the back :—"Lanca-shire. Chapter XXXVII," and text in English, abridged from *The Theatre of the Empire of Great Britaine*. The title-page of the British Museum copy of this atlas has been cropped and the date sacrificed, but it is believed to have been 1620.

This edition may be identified by the following combination of details. "Lanca-shire" measures $3\frac{1}{8}$ ins., "Chapter XXXVII" $2\frac{1}{8}$ ins., and a full line of text measures $4\frac{5}{8}$ ins.

1621

34. **Mercator, G., & Hondius, J.** Further reprint of No. 10.

In ATLAS MINOR GERARDI MERCATORIS . . . ARNHEMII APUD IOANNEM IANSSONIU(M). 1621. (Colophon) ARNHEMIÆ, EX

OFFICINA IOANNIS IANSSONII, BIBLIOPOLÆ. ANNO M.DC.XX. oblong 4to.

Similar to the Latin edition of 1610. The Library of Congress, Washington, possesses a copy of the atlas in which the colophon is dated 1621.

35. **Mercator, G., & Hondius, J.** Further reprint of No. 10.

In ATLAS MINOR . . . (the first edition with Dutch text). (1621.) oblong 4to.

1622

36. **Drayton, Michael.** Lanca: shyre. $12\frac{1}{4} \times 9\frac{5}{8}$ ins.

In POLY-OLBION. BY MICHAELL DRAYTON ESQR. INGRAUĒ BY W. HOLE. LONDON PRINTED FOR M. LOWNES. I. BROWNE. I. HELME. I. BUSBIE (1612). fol.

Second title. A CHOROGRAPHICALL DESCRIPTION . . . GREAT BRITAIN . . . BY MICHAEL DRAYTON . . . LONDON, PRINTED FOR IOHN MARRIOT, IOHN GRISMAND, AND THOMAS DEWE. 1622.

An allegorical representation of Lancashire and parts of the adjoining counties, without any reference to county boundaries. The map is engraved to the border, is enclosed by a single line and is plain at the back.

The rivers are the main feature. At the source of each is its infant water-nymph, while full-grown ones are seated partly in and partly out of the meres. A few female figures have on their heads, church-like symbols (similar to those on Saxton's maps) to represent towns which are named. Liverpool has escaped notice. A few male figures represent hills.

This map accompanies "The seauen and twentieth Song" of the 1622 edition of Drayton's *Poly-Olbion*. The 1612 and 1613 editions contain only eighteen songs, and Lancashire was not then represented. The *Poly-Olbion* (both text and maps) was reproduced by the Spenser Society at Manchester in 1890.

1623

37. **Mercator, G.** Further reprint of No. 3.

In GERARDI MERCATORIS ATLAS . . . EDITIO QVINTA . . . SUMPTIBUS HENRICI HONDIJ, AMSTERODAMI, AN. D. 1623. fol.

Although named the fifth edition, this was the eighth Hondius edition of the atlas with Latin text.

At the back of the map, pages 67 and 68 with the register Cc. The word "Angliæ" at the beginning of the text is now printed with a diphthong.

1626

38. **Bill, John.** Lancashire. A Scale of Mile, 15 (= $\frac{7}{8}$ in.). $4\frac{5}{8} \times 3\frac{1}{4}$ ins.

In THE ABRIDGMENT OF CAMDEN'S BRITAN(N)IA WITH THE MAPS OF THE SEUVRALL SHIRES OF ENGLAND AND WALES. PRINTED BY IOHN BILL, PRINTER TO THE KINGS MOST EXCELLENT MAIESTIE. 1626. oblong 8vo.

A small clearly engraved map, very similar to that of Peter Keer. Shows towns, a few of the principal villages, trees (to depict woods), lakes, rivers and hills.

Top right, the title in an ornamental cartouche. Bottom right, a pair of dividers measuring off the scale. On the back is the text of "Ches-shire," the text for Lancashire being in its turn on the back of the map of Westmorland.

The border is formed by a double line, marked off at the left and bottom into degrees and minutes of latitude and longitude respectively, the figures being marked outside the border. This was therefore the first individual map of the county to show latitude and longitude. The latter was based on somewhere out in the Atlantic, as was usual in those days.

1627

39. **Mercator, G.** Further reprint of No. 3.

In GERARDI MERCATORIS ATLAS . . . HENRICI HONDIJ, AMSTERODAMI, AN. D. 1627. fol.

40. **Keer, P.** Further reprint of No. 5.

In ENGLAND WALES SCOTLAND AND IRELAND . . . DONE BY JOHN SPEED. AND ARE TO BEE SOULD BY GEORG HUMBLE AT Y^e WHIT HORSE IN POPESHEAD ALLEY. ANNO 1627. obl. 12mo.

The map is unchanged from the edition of 1620, and at the back "Lanca-shire" again measures $3\frac{1}{8}$ ins., but "Chapter XXXVII" now measures 2 ins., and a full line of text $4\frac{3}{4}$ ins.

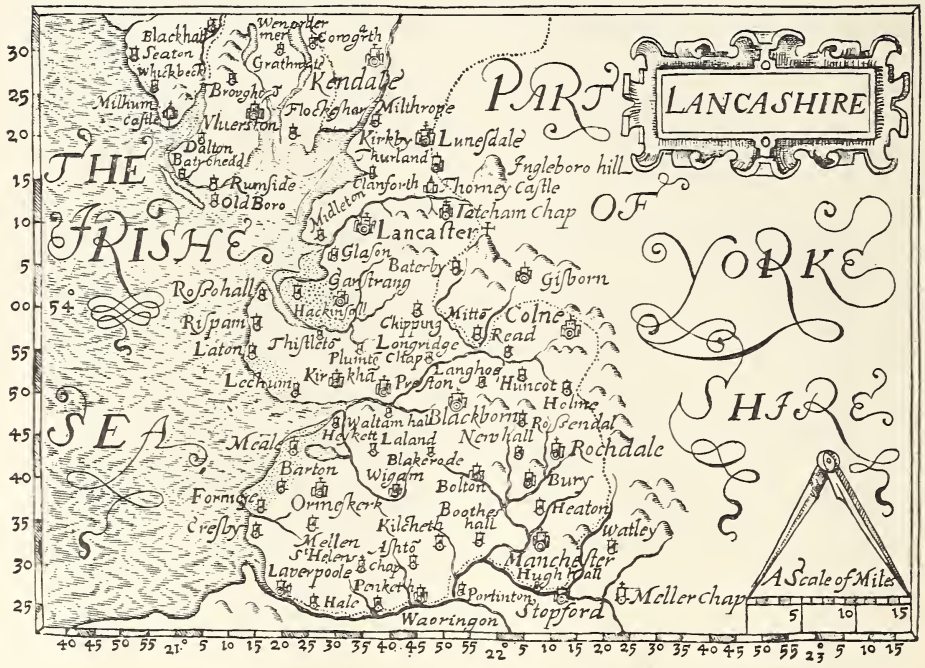

38. MAP FROM "THE ABRIDGMENT OF CAMDEN'S BRITANNIA" BY JOHN BILL, 1626

(Facsimile)

41. **Speed, J.** Further reprint of No. 21.

In A PROSPECT OF THE MOST FAMOUS PARTS OF THE WORLD . . . PERFORMED BY JOHN SPEED. LONDON, PRINTED BY JOHN DAWSON, FOR GEORGE HUMBLE . . . 1627.

Second title :—THE THEATRE OF THE EMPIRE OF GREAT BRITAINE . . . BY IOHN SPEED. IMPRINTED AT LONDON. ANNO 1627. ARE TO BE SOLD BY GEORGE HUMBLE AT THE WHIT HORSE IN POPES HEAD ALLEY. fol.

The map is unchanged, but the text on the back has been again re-set. The large initial letter T has a seated old man and foliation as a background. The printer's control is again Tt.

1628

42. **Mercator, G.** Further reprint of No. 3.

In GERARDI MERCATORIS ATLAS . . . EDITIO DECIMA . . . HENRICI HONDIJ, AMSTERODAMI, AN. D. 1628. fol.

There was a Latin edition of the above date which I have not yet seen. Its title-page (Editio Decima) was also used for the four succeeding editions.

43. **Mercator, G.** Further reprint of No. 3.

In GERARDI MERCATORIS ATLAS . . . HENRICI HONDIJ, AMSTERODAMI, AN. D. 1628. fol.

This was the fourth French edition of the atlas, but as mentioned in the previous entry, it had the title-page of the tenth Latin edition.

On the back of the map are pages 125 and 128 of the French text with the register Ii. The text begins with "La Troisiesme Table d'Angleterre."

44. **Mercator, G., & Hondius, J.** Lancastria, Cestria, Caernarvan, Denbich, Flint, Merionidh, Montgomery, Salopia, Cardigan, Radnor, Wigornia, et Ins. Anglesey. Miliaria Anglica, 30 (= $1\frac{1}{16}$ ins.). $7\frac{3}{8} \times 5\frac{1}{4}$ ins.

In ATLAS MINOR GERARDI MERCATORIS À I. HONDIO PLURIMIS ÆNEIS TABULIS AUCTUS ET ILLUSTRATUS : DENUO RECOGNIT, ADDITISQUE NOVIS DELINEATIONIBUS EMENDATUS. AMSTERODAMI, EX OFFICINA IOANNIS IANSSONI, cIↃIↃcXXVIII. oblong 4to.

Another reduced version of Mercator's map of 1595, which shows considerably more detail than that of 1607. It was probably engraved by Peter Keer.

The scale and title are in two neat little cartouches, top and lower left respectively.

The border is formed by a thick and two thin lines with a double inner line marked off into degrees and minutes of latitude and longitude. Between the border lines:—"Septentrio," "Oriens," "Meridies" and "Occidens." Above the border, centre, "Angliæ III Tabvla," and right, (page) 67. At the back, page 68 of the Latin text.

This map was reprinted in 1628, 1629, 1630 (twice), 1631, 1636 and 1651.

45. **Mercator, G., & Hondius, J.** Reprint of No. 44.

In ATLAS MINOR DE GERARD MERCATOR . . . JAN JANSSON, 1628. oblong 4to.

1629

46. **Mercator, G., & Hondius, J.** Further reprint of No. 44.

In ATLAS MINOR . . . (German text), IOANNIS IANSSONII. 1629. oblong 4to.

1630

47. **Mercator, G.** Further reprint of No. 3.

In GERARDI MERCATORIS ATLAS . . . EDITIO DECIMA . . . HENRICI HONDIJ, AMSTERODAMI, AN. D. 1630. fol.

This is the eleventh edition of the atlas with Latin text, but used the title-page of the tenth.

On the back of the map are pages 69 and 70 with the register Dd. "Angliæ" is still spelt with a diphthong.

48. **Mercator, G.** Further reprint of No. 3.

In GERARDI MERCATORIS ATLAS . . . EDITIO DECIMA . . . HENRICI HONDIJ, AMSTERODAMI, AN. D. 1630. fol.

This was the fifth French edition of the atlas, but still used the title-page of the tenth Latin edition.

The map seems unchanged from that of 1628.

49. **Keer, P.** Further reprint of No. 5.

In ENGLAND WALES SCOTLAND AND IRELAND . . . DONE BY JOHN SPEED. AND ARE TO BEE SOULD BY GEORG HUMBLE . . . 1627. obl. 12mo.

A re-issue of the 1627 edition, the title still bears that date. The text of the work has been re-set in lines of type $4\frac{15}{16}$ ins. in width, whereas in the previous edition they were $4\frac{3}{4}$ ins. "Lanca-shire" now measures $2\frac{5}{8}$ ins. and "Chapter XXXVII" $1\frac{13}{16}$ ins.

50. **Mercator, G., & Hondius, J.** Further reprint of No. 44.

In ATLAS MINOR, OFTE EEN KORTE DOCH GRONDIGE BESCHRIJVINGE DER GEHEELER WERELT MET ALLE HARE GEDEELTEN : EERSTLIJE VAN GERARDO MERCATORE IN'T LATIJN BESCHREVEN, ENDE VOLGHENS DOOR IVDOCVM HONDIVM MET VELE CAERTEN VERBETERT ENDE VERMEERDERT, ENDE NU IN ONSE NEDERLANTSCHE SPRACKE OVERGESET DOOR ERNSTVM BRINCK. T'AMSTERDAM, GHEDRUCKT BY JAN JANSSEN, 1630. oblong 4to.

51. **Mercator, G., & Hondius, J.** Further reprint of No. 44.

In ATLAS MINOR, OU BRIEFVE, & VIVE DESCRIPTION DE TOUT LE MONDE . . . A AMSTERDAM, CHEZ JEAN JANSSON, L'AN MDCXXX. oblong 4to.

At the top, above the border, is now "Troisiesme Table d'Angleterre" and (page) 67. On the back is page 68 of the French text, otherwise the map is unchanged.

52. **Mercator, G., & Hondius, J.** Westmorlandia, lancastria, Cestria, Caernarvon, denbigh, flint, Merionidh, Montgomery, Salopia Cum insulis Mania, et Anglesey. Miliaria Mediocria Angliae, 20 (= $\frac{15}{16}$ in.). $9\frac{3}{8} \times 6\frac{3}{4}$ ins.

In GERARDI MERCATORIS ATLAS SIVE COSMOGRAPHICIÆ MEDITATIONES . . . AMSTERODAMI, SUMPTIBUS IOHANNIS CLOPPENBURGIJ, 1630. oblong fol.

A reduced version of Mercator's map of 1595 but considerably larger than those in the *Atlas Minor* of 1607, 1628, etc. Although this atlas has a Latin title-page, the text is in French.

Top left, the title in a cartouche. Bottom left, a pair of dividers measuring off the scale.

The border is formed by three lines with a double inner line marked off into degrees and minutes of latitude and longitude and with "Septentrio," "Oriens," "Meridies" and "Occidens" between the border lines. Above the border, centre, "Angleterre," and right, (page) 75. On the back, page 76 of the French text.

This map was reprinted in 1632, 1636 and 1673.

1631

53. **Mercator, G.** Further reprint of No. 3.

In GERARDI MERCATORIS ATLAS . . . EDITIO DECIMA . . . HENRICI HONDIJ, AMSTERODAMI, AN. D. 1631. fol.

This is the twelfth edition of the atlas, but still used the title-page of the tenth. I have not yet seen this edition.

54. **Speed, J.** Further reprint of No. 21.

In A PROSPECT OF THE MOST FAMOUS PARTS OF THE WORLD . . . BY JOHN SPEED. LONDON, PRINTED BY JOHN DAWSON, FOR GEORGE HUMBLE . . . 1631.

Second title :—THE THEATRE OF THE EMPIRE OF GREAT BRITAINE . . . BY IOHN SPEED . . . ANNO 1627. fol.

The map seems quite unchanged from that in the edition of 1627.

55. **Mercator, G., & Hondius, J.** Further reprint of No. 44.

In ATLAS MINOR . . . BESCHREIBUNG DER GANTZEN WELT . . . AMSTERODAMI . . . IOANNIS IANSSONI. cIↃIↃcXXXI. oblong 4to.

At the top, above the border, is now "Von Engelandt," and (page) 69. On the back is page 70 of the German text. The map is otherwise unchanged.

1632

56. **Mercator, G., & Hondius, J.** Reprint of No. 52.

In GERARDI MERCATORIS ATLAS SIVE COSMOGRAPHICIÆ MEDITATIONES . . . IOHANNIS CLOPPENBURGIJ, 1632. oblong fol.

Above the border is now "Angliæ III Tabula" and "75," and on the back is page 76 of the Latin text.

1633

57. **Mercator, G.** Further reprint of No. 3.

In GERARDI MERCATORIS ET I. HONDII ATLAS OU REPRESENTATION DU MONDE VNIVERSEL . . . EDITION NOUVELLE . . . A AMSTERDAM CHEZ HENRY HONDIUS . . . A°· D. 1633. fol.

The map containing Lancashire, etc., still seems precisely similar to that in the edition of 1628 (No. 43).

58. **Mercator, G.** Further reprint of No. 3.

In GERARDI MERCATORIS ET I. HONDII ATLAS, DAS IST ABBILDUNG DER GANZEN WELT . . . AMSTERDAM, BEY JOHAN JANSSON UND HENRICUS HONDIUS. M,DC,XXXIII. fol.

The face of the map is still unchanged, but at the back are now pages 45 and 48 of the German text, with the register M.

1634

59. **Mercator, G.** Further reprint of No. 3.

In GERARDI MERCATORIS ET I. HONDII ATLAS, OFTE AFBEELDINGHE VANDE GANTSCHE WEERLDT . . . TOT AMSTERDAM. BY HENRICUS HONDIUS, EN IAN IANSSEN, A°· D. 1634. fol.

On the back of the map are now pages 27 and 28 of the Dutch text, with the register O.

60. **Mercator, G., & Hondius, J.** Further reprint of No. 44.

In ATLAS MINOR . . . AMSTERODAMI, EX OFFICINA IOANNIS IANSSONII, cIƆIƆcXXXIIII. oblong 4to.

Similar to the map in the Latin edition of 1628 (No. 42).

1635

61. **Mercator, G.** Further reprint of No. 3.

In GERARDI MERCATORIS ET I. HONDII ATLAS OU REPRESENTATION DU MONDE VNIVERSEL . . . AMSTERDAM CHEZ HENRY HONDIUS . . . A°· D. 1635. fol.

62. **Mercator, G., & Hondius, J.** Further reprint of No. 10.

In HISTORIA MVNDI, OR MERCATOR'S ATLAS . . . ENGLISHED BY W(YE) S(ALTENSTALL) . . . LONDON. PRINTED FOR MICHAELL SPARKE, AND SAMVELL CARTWRIGHT. 1635. sm. fol.

The map, which seems unchanged, is now printed sideways, with the West at the top. Above the border, centre, "The Third Table of England," and right, (page) 93. At the back is page 94 of the text.

63. **Langeren, Jacob van.** Lancashire wth some confining Townes. (Scale), 10 (miles = $\frac{1}{4}$ in.). (Plate number) 22.

In A DIRECTION FOR THE ENGLISH TRAVILLER BY WHICH HE SHAL BE INABLED TO COAST ABOUT ALL ENGLAND AND WALES. AND ALSO

A DIRECTION FOR
the English
TRAVILLER
By which he shal be inabled to Coast
about all England and Wales

And also to know how farre any Market or noteable Towne in any Shire lyeth one from an other, and whether the same be East, West, North, or South from ye Shire Towne

As also the distance betweene London and any other Shire or great towne: with the scituation thereof East, West, North, or South from London.

By the help also of this worke one may know (in what Parish, Village, or Mansion house soever he be in) What Shires he is to passe thorough & which way he is to travell, till he come to his Journies End

Infelix cuius nulli Sapientia prodest

Are to be Sold by Matthew Simmons at the golden Lion in Ducke lane, A° 1655.

Jacob van Langeren sculp. 1

TITLE PAGE
(Reduced from 4 × 4 ins.)

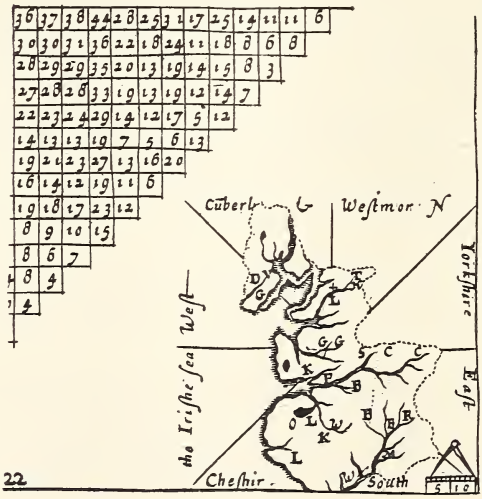

63. THUMB-NAIL MAP OF LANCASHIRE
(Facsimile)

(Reproduced by permission, from copies in the British Museum)

TO KNOW HOW FARRE ANY MARKET OR NOTEABLE TOWNE IN ANY SHIRE LYETH ONE FROM AN OTHER, AND WHETHER THE SAME BE EAST, WEST, NORTH, OR SOUTH FROM Y^e SHIRE TOWNE AS ALSO THE DISTANCE BETWEENE LONDON, AND ANY OTHER SHIRE OR GREAT TOWNE; WITH THE SCITUATION THEREOF EAST, WEST, NORTH, OR SOUTH FROM LONDON. BY THE HELP ALSO OF THIS WORKE ONE MAY KNOW (IN WHAT PARISH, VILLAGE, OR MANSION HOUSE, SOEUER HE BE IN) WHAT SHIRES, HE IS TO PASSE THOROUGH & WHICH WAY HE IS TO TRAUELL, TILL HE COME TO HIS JOURNIES END. INFÆLIX CUIUS NULLI SAPIENTIA PRODEST. ARE TO BE SOLD BY MATHEW SIMONS AT THE GOLDEN LION IN DUCKE LAINE, A^o· 1635. JACOB VAN LANGEREN SCULP. 16mo.

A tiny map, doubtless copied from the playing-card map of 1590 and now known as the "Thumb-nail" map, engraved in the bottom right-hand corner of a plate measuring 4 × 4 ins.

It shows a few towns (which are indicated by the initial letters in capitals) and rivers. Lines, showing the points of the compass, radiate from the map and around it are :—"Cūberl & Westmor: N," "Yorkshire East," "Cheshir. South" and "the Irish Sea West." Below the map, in the right corner, an open pair of dividers measures off the scale of 10 miles. To the left of the map is the plate number "22."

The other portion of the plate is devoted to a triangular table of distances, prepared in the manner invented by John Norden. The title is in the square, formed by the lines of the table, in the top left-hand corner of the plate. Along the top is a list of 26 towns, beginning with "Lancaster" and ending with "Kirkby Lansdale W." Down the left-hand side is a similar list beginning with "Kendale, West^m· N." and ending with "Preston S.E." The border is formed by a single line.

The name and address of Mathew Simon, in the title of the work, appears to be in the place of an earlier one but I do not know whose. The map was reprinted in 1636 and possibly later.

1636

64. **Mercator, G.** Further reprint of No. 3.

IN GERARDI MERCATORIS ET I. HONDII ATLAS, OR A GEOGRAPHICKE DESCRIPTION OF THE REGIONS, COUNTRIES AND KINGDOMS OF THE WORLD . . . TRANSLATED BY HENRY HEXHAM, QUARTER-MAISTER TO THE REGIMENT OF COLONELL GORING. PRINTED AT AMSTERDAM BY HENRY HONDIUS AND JOHN JOHNSON. 1636. fol.

Mercator's name, the sea monster and the cartouche containing

the title and scale have all been erased. A new cartouche has been engraved, containing the title (worded as before but in larger type) in an upright oval space. A new scale of 30 miles (= $2\frac{7}{8}$ ins.) replaces Mercator's name, and a ship replaces the sea monster. At the back are pages 59 and 60 of the English text with the register V. The text begins with "The third Map of England."

65. **Mercator, G., & Hondius, J.** Further reprint of No. 44.

In ATLAS MINOR . . . (Dutch text) JAN JANSEN. 1636. oblong 4to.

66. **Mercator, G., & Hondius, J.** Further reprint of No. 52.

In GERARDI MERCATORIS ATLAS SIVE COSMOGRAPHICIÆ MEDITATIONES . . . IOHANNIS CLOPPENBURGIJ, 1636. oblong fol.

The text is in French and the map seems precisely the same as that of 1630 (No. 52).

67. **Langeren, J. van.** Reprint of No. 63.

In A DIRECTION FOR THE ENGLISH TRAVILLER . . . MATHEW SIMONS . . . 1636. 16mo.

An unaltered impression.

68. **Langeren, J. van.** Further reprint of No. 63.

In A DIRECTION FOR THE ENGLISH TRAVILLER . . . MATHEW SIMONS . . . 1636. 16mo.

Additional figures, representing the distances from London, have been added to the triangular distance table. The title-page of the work is still dated 1636, but the actual date of the edition may have been a few years later.

69. **Jansson, J.** Comitatvs Lancastrensis. The Covntie Palatine of Lancaster. $19\frac{1}{4} \times 14\frac{1}{4}$ ins.

In GERARDI MERCATORIS ET I. HONDII. APPENDIX ATLANTIS, ODER ANDER THEIL DES WELT=BUCHS : . . . AMBSTERDAM, BEY JOHAN JANSSON. ANNO 1636. large fol.

A very finely engraved map, showing the same details as Speed's map of the county.

Top right, an elaborate cartouche containing the title. Bottom right, an empty cartouche for the scale which is lacking. On the

left is a circular compass indicator and below this is a finely engraved figure of Poseidon driving his horses across the sea, with an adjacent dolphin.

The border is formed by a thick and two thin lines with a double inner line. On the back is German text (a description of Lancashire taken from Speed) and the printer's control Q. There is no pagination.

It was reprinted in 1637, 1638 (twice) and 1642, after which it appeared with a new title and the addition of a scale and two coats of arms, in the various editions of the *Novus Atlas* of 1646 and later. Copies of this map with plain backs would probably be published about the same time as the above. An illustration of this state of the map was given with Harrison's *Early Maps of Lancashire and their Makers* in mistake for the edition of 1646.

1637

70. **Mercator, G., & Hondius, J.** Further reprint of No. 10.

In HISTORIA MVNDI, OR MERCATOR'S ATLAS . . . MICHAELL SPARKE, AND ARE TO BE SOWLD IN THE GREENE ARBOWRE, 1637. SECOND EDYTION. small folio.

The map seems unchanged from the edition of 1635 (No. 62).

71. **Hole, W.** Further reprint of No. 11.

In BRITAIN, OR A CHOROGRAPHICAL DESCRIPTION . . . OF ENGLAND . . . W. CAMDEN . . . LONDON, PRINTED BY F.K.R.Y., AND I.L. FOR ANDREW HEB. 1637. fol.

Sir H. G. Fordham, in his *Hertfordshire Maps*, quotes an edition of this work with the imprint :—" Printed by F.K.R.Y. and I.L. for Joyce Norton and Richard Whitaker. 1637." My own copy is printed by the same as the above but " for Andrevv Crooke. 1637."

As in the reprint of 1610 the map is plain at the back, but this edition may be identified by a plate number " 52 " which now appears in the bottom left-hand corner, within the border.

72. **Jansson, J.** Reprint of No. 69.

In GERARDI MERCATORIS ET I. HONDII. APPENDIX ATLANTIS, OFTE VERVOLGH VANDE GANTSCHE WERELT-BESCHRYVINGHE . . . VYTGHEGEVEN DOOR IOANNEM IANSSONIUM ENDE HENRICUM HONDIUM. 1637. large fol.

The map is unchanged. The text on the back is in Dutch and the printer's control is T.

1638

73. **Mercator, G.** Further reprint of No. 3.

In GERARDI MERCATORIS ET I. HONDII ATLAS . . . HENRICI HONDIJ, AMSTERODAMI, AN. D. 1638. fol.

This work is the thirteenth Latin edition of the atlas. I have not seen it, but it will probably have the map as altered for the edition of 1636 (No. 64).

74. **Jansson, J.** Further reprint of No. 69.

In NEWER ATLAS, ODER WELTBESCHREIBUNG . . . AMSTERDAMI, APUD IOHANNEM IANSSONIUM. ANNO cIↃIↃCXXXVIII. large fol.

The map, with German text on the back and the printer's control Q, is precisely the same as in the *Appendix* of 1636 (No. 69).

75. **Jansson, J.** Another reprint of No. 69.

In NIEVWEN ATLAS, OFTE WERELT BESCHRYVINGE . . . ALLES IN TWEE DEELEN BEGREPEN. AMSTERDAMI, APUD IOHANNEM IANSSONIUM. ANNO cIↃIↃCXXXVIII. large fol.

The map is unchanged. The text on the back is in Dutch, but the printer's control is now Aa.

1639

76. **Mercator, G.** Further reprint of No. 3.

In NOUVEAU THEATRE DV MONDE OU NOUVEL ATLAS . . . A AMSTERDAM, CHEZ HENRY HONDIUS . . . A°. D. 1639. fol.
(Another copy) NOUVEAU THEATRE DV MONDE . . . AMSTERDAM, CHEZ IAN IANSSON 1639 (altered to 1640). fol.

The text on the back of the map is in French, with the register T, but without pagination. The map is otherwise unchanged from that in Hexham's edition of 1636 (No. 64).

77. **Blaeu, William.** Westmorlād: Lancastria Cestria etc. Miliaria Anglica. 30 (= $\frac{5}{8}$ in.). $4\frac{7}{8} \times 3\frac{5}{16}$ ins.

In GVILI. CAMDENI VIRI CLARISSIMI BRITANNIA . . . REGNORUM ANGLIÆ . . . DESCRIPTIO. IN EPITOMEN CONTRACTA A REGNERO VITELLIO ZIRIZÆO, & TABULIS CHOROGRAPHICIS ILLUSTRATA. AMSTERDAMI, APUD GVILIELMVM BLAEV, cIↃIↃCXXXIX. 24mo.

A very much reduced version of Mercator's map of 1595, showing rivers, towns and hills. The title and scale are in separate cartouches, in the Irish Sea and St. George's Channel respectively.

The border is formed by two lines with a double inner line marked off into degrees and minutes of latitude and longitude. Between the border lines :—" Septen.," " Oriens," " Meridi." and " Occidens." The map is plain at the back.

1642

78. **Saxton, C.** A reprint of No. 1 and now described :—The County Pallatine of Lancaster Anno 1.6.4.2.

In THE MAPS OF ALL THE SHIRES IN ENGLAND AND WALES. EXACTLY TAKEN AND TRULY DESCRIBED BY CHRISTOPHER SAXTON, AND GRAVEN AT THE CHARGES OF A PRIVATE GENTLEMAN FOR THE PUBLICKE GOOD. NOW NEWLY REVISED, AMENDED, AND REPRINTED. PRINTED FOR WILLIAM WEB AT THE GLOBE IN CORNHILL, 1645. fol.

The old title has been erased and the new one engraved within the original cartouche. The Royal Arms on the left have been altered from those of Elizabeth to those of Charles I, and the Lion and Dragon supporters to the Lion and Unicorn.

79. **Mercator, G.** Further reprint of No. 3.

In NOUVEAU THEATRE DV MONDE OU NOUVEL ATLAS . . . AMSTELODAMI, APUD IOAN IANSSONIUM. ANNO 1642. fol.

The face of the map is similar to that in the Hexham edition of 1636. On the back is French text with the register T, but no pagination. The text begins with " La III. Table D'Angleterre."

80. **Jansson, J.** Further reprint of No. 69.

In NIEVWEN ATLAS OFTE WERELT BESCHRYVINGE . . . AMSTERDAMI, APUD IOHANNEM IANSSONIUM. ANNO MDCXXXXII. large fol.

Precisely as the issue of 1638 (No. 75).

1643

81. **Jenner, Thomas.** The redrawn edition of J. van Langeren's map of 1635. (Scale) 10 (miles, = $\frac{7}{16}$ in.).

In A DIRECTION FOR THE ENGLISH TRAVILLER . . . ARE TO BE SOLD BY THOMAS JENNER AT THE SOUTH ENTRANCE OF THE EXCHANGE. 1643. 16mo.

Lancashire wth some confining Townes.	Lancaster.	Preston.	Kirkham	Ormeskirke	Leuerpoole	Warrington.	Wygan	Bolton	Burie	Rochdale	Manchester	Blackborne	Gisborne Yor:	Colne	Garstrange.	Clethero Castle.	Wiersdale.	Hornby. Cast:	Thurland Castle	Bolton passage.	Cartlane passage	Cunyside. pass.	Vluerstone	Glaystone. Cast.	Dalton. Castle	Kirkby Lansdale.
Kendale West^m N	15	38	30	40	49	50	40	40	40	40	46	32	24	30	23	27	19	13	12	12	10	14	14	17	17	9
Kirkby Lans^d NE	10	22	23	33	42	40	33	31	31	31	37	23	15	21	16	18	11	5	3	9	11	17	17	19	21	204
Dalton. Cast: NW	15	29	26	16	45	47	39	40	43	45	49	35	13	38	22	33	21	20	21	14	10	4	3	3	262	
Glayston. Cast NW	14	27	24	34	43	46	38	38	41	42	47	32	31	37	20	31	19	19	19	12	9	4	5	199		
Vluerston N.W	13	29	26	36	45	48	40	40	42	44	48	33	36	37	22	31	20	18	18	12	7	2	203			
Cunyside. pass N	13	27	25	35	42	46	38	19	20	42	46	32	20	35	20	30	18	16	17	10	6	198				
Cartlane. pass N.W	9	25	23	34	42	44	36	36	37	38	44	28	25	31	17	25	14	11	11	6	194					
Bolto passage N.	3	19	18	28	37	38	29	30	30	31	36	22	18	24	11	18	8	6	3	192						
Thurland Cast NE	8	14	20	31	40	38	30	28	29	29	35	20	13	19	14	15	8	3	186							
Horneby Cast NE	6	18	19	29	37	36	28	27	28	28	33	19	13	19	12	14	7	186								
Wyersdale. S.E	5	12	12	23	30	30	22	22	23	24	29	14	12	17	5	12	18									
Clethero. Cast. SE	17	12	16	22	31	25	18	14	13	13	19	7	5	6	13	196										
Garstrange S.	8	8	7	17	25	26	18	19	20	23	27	13	16	20	18											
Colne. S.E.	23	17	22	27	34	27	21	16	14	12	19	11	6	165												
Gisborne Yor SE	17	16	20	28	35	30	23	19	18	17	23	12	140													
Blackeborne SE	19	7	12	16	23	18	11	8	9	10	15	165														
Manchester SE	34	20	24	21	24	12	13	8	6	7	140															
Rochedale SE	29	19	22	22	27	17	14	8	4	154																
Bury. S.E.	28	14	19	18	23	14	10	4	159																	
Bolton. S.E.	26	12	16	14	20	11	7	170																		
Wygan. S.E.	26	11	14	8	13	8	150																			
Warrington SE	35	19	22	13	13	159																				
Leuerpoole S	34	20	20	9	166																					
Ormeskirck S	26	12	11	176																						
Kirkham. S	15	8	167																							
Preston S.E	16	169																								

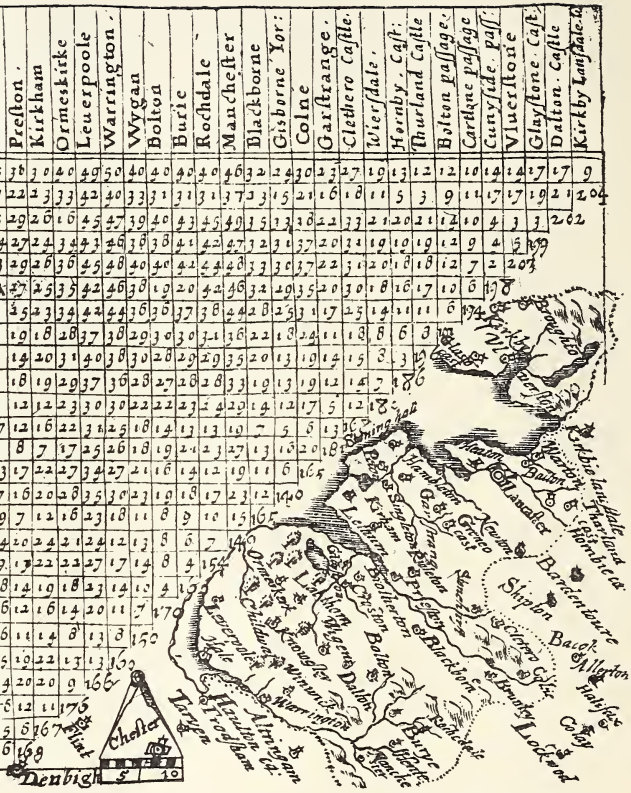

81. TABLE OF DISTANCES AND RE-ENGRAVED MAP FROM "A DIRECTION FOR THE ENGLISH TRAVILLER," 1643 .

(Facsimile)

The former "Thumb-nail Map," scale, plate number and a part of the border have been erased and a larger map in an inclined position has been squeezed into the triangular space below the distance table. It now shows rivers, meres, towns (with the names spelt in full) and some hills. Bottom left, a pair of dividers measures off the new scale.

This larger map was reprinted in 1657, 1662, 1668 and 1677, definitely; and in addition, at various times in the *Direction, etc.*, with the title-page dated 1643, by Jenner, and without date, by J. Garrett who succeeded Jenner in 1676.

1644

82. **Hollar, W.** The Bishop=ricke of Dvrram and Cvmberland, Westmoreland, Yorke=shire, lancast=shire, and parte of Linconshire. The Scale of Myles, 20 (= $3\frac{1}{2}$ ins.). $20\frac{1}{2} \times 15\frac{1}{2}$ ins.

The second map of :—THE KINGDOME OF ENGLAND, & PRINCIPALITY OF WALES, EXACTLY DESCRIBED WHI^th^ EUERY SHEERE, & THE SMALL TOWNES IN EUERY ONE OF THEM, IN SIX MAPPES, PORTABLE FOR EUERY MANS POCKET . . . VSEFULL FOR ALL COM(M)ANDERS FOR QUARTERINGE OF SOULDIERS, & ALL SORTS OF PERSONS, THAT WOULD BE INFORMED, WHERE THE ARMIES BE ; NEUER SO COMMODIOUSLY DRAWNE BEFORE THIS, 1644 DESCRIBED BY ONE THAT TRAUAILED THROUGHOUT THE WHOLE KINGDOME, FOR ITS PURPOSE. SOLD BY THOMAS JENNER AT THE SOUTH ENTRANCE OF Y^e^ EXCHANGE, W. HOLLAR FECIT.

This work is better known by its later name, the "Quartermaster's Map," and was a close copy, cartographically, of Saxton's general map of England and Wales of 1583, and shows rivers, bridges, lakes, meres, towns and principal villages.

Top right, the title and scale in an ornamental cartouche. The border is formed by a single line. The map was reprinted by Jenner in 1671, by J. Garrett in 1687, and by J. Rocque in 1752.

J. Rocque, when publishing the reprint in 1752, stated that the map was originally produced at the orders of Oliver Cromwell, for the use of the Parliamentary Army. Sir H. G. Fordham, however, considered it was produced simply as a commercial venture of Thomas Jenner's to meet an emergency demand, as he failed to find any foundation for Rocque's statement.

1645

83. **Blaeu, John.** Lancastria Palatinatvs Anglis Lancaster et Lancas shire. Milliar. Angl. quorum 4 uni Germanico aequipol. 8 (= 2 ins.). $19\frac{1}{4} \times 14\frac{3}{4}$ ins.

In GVIL. ET IOANNIS BLAEV. THEATRVM ORBIS TERRARVM, SIVE ATLAS NOVVS. PARS QVARTA. AMSTERDAMI, APUD IOHANNEM BLAEV. cIↃIↃcXLV. large fol.

A beautifully engraved map, the details of which were derived from that of John Speed, the text of the work however being that of Camden's *Britannia*. It is usually coloured and shows towns (indicated by a group of buildings), villages (indicated by churches), hundreds (with names and engraved boundaries), hills, woods, lakes, meres, rivers and bridges.

Top left, the Royal Arms and garter ; centre, two shields bearing the Arms of " Edmond Crouckbak E." and " John of Gant D." and one blank shield ; right, the title in a large elaborate cartouche with the figures of a man and cattle behind. Bottom right, the scale in a cartouche with the figure of a cherub behind. Two ships are sailing on the Irish Sea. The orientation words " Septentrio," " Oriens," " Meridies " and " Occidens " are on the appropriate edges of the map near the border.

The border is formed by three lines with a double inner line. On the back are pages 403 and 404 of the Latin text. The history of Durham ends on page 403, with the printer's control or register Vvvvvv, and the history of " Lanca-shire " begins on page 404.

The map was reprinted in 1645, 1646, 1647, 1648 (several editions, with the text in Latin, Dutch, French and German respectively, and also one without text), 1662, 1663, 1664, 1667, 1672 and 1893.

84. **Blaeu, J.** A reprint of No. 83, with French text.

In LE THEATRE DV MONDE OU NOVVEL ATLAS . . . QVATRIEME PARTIE. AMSTERDAMI, APUD IOHANNEM BLAEV. cIↃIↃcXLV. large fol.

The pages at the back of the map are now numbered 341 and 342 with the register Zzzzz. The history of " Lanca-shire " begins on page 341.

85. **Blaeu, J.** Reprint of No. 83, with German text.

In NOVUS ATLAS, DAS IST WELT-BESCHREIBUNG MIT SCHÖNEN NEWEN AUSFÜHRLICHEN LAND-TAFFELN IN KUPFER GESTOCHEN UND AN DEN TAG GEGEVEN DURCH WILHELM AND JOAN BLAEU. VIERDE THEIL. AMSTERDAMI, APUD IOHANNEM BLAEV. cIↃIↃcXLV. large fol.

The preface of the atlas is dated 1 March 1646. The map is unchanged, but on the back the text is in German; the history of Durham ends on page 433 (with the register Tttttt), and the history of Lancashire begins on page 434.

1646

86. **Keer, P.** Further reprint of No. 5.

In A PROSPECT OF THE MOST FAMOUS PARTS OF THE WORLD. LONDON. PRINTED BY M.F. FOR WILLIAM HUMBLE, AND ARE TO BE SOLD AT HIS SHOP IN POPES-HEAD PALACE, 1646. obl. 12mo.

The map is still unchanged from the edition of 1620 and on the back " Lanca-shire " still measures $2\frac{5}{8}$ ins. and " Chapter XXXVII " $1\frac{13}{16}$ ins., but a line of text now measures $4\frac{7}{8}$ ins. In the text, the old spelling :—" Countie, Corne, Flaxe, Grasse, forme, Aire, Soile, etc." obtains throughout.

87. **Speed, J.** Further reprint of No. 21.

IN A PROSPECT OF THE MOST FAMOUS PARTS OF THE WORLD. . . . PERFORMED BY JOHN SPEED. LONDON, PRINTED BY JOHN LEGATT, FOR WILLIAM HUMBLE, AND ARE TO BE SOLD AT HIS SHOP IN POPES-HEAD PALACE. 1646. fol.

Second title :—THE THEATRE OF THE EMPIRE OF GREAT BRITAINE . . BY IOHN SPEED. IMPRINTED AT LONDON. ANNO 1650. ARE TO BE SOLD BY GEORGE HUMBLE AT THE WHIT HORSE IN POPES-HEAD ALLEY.

In the earlier impressions of this edition, the title-page (here the second title), from the *Theatre*, seems to have borne the date 1627, but was subsequently altered to 1650. The imprint of George Humble (who died in 1640) remained. The map is unchanged. The text on the back has again been re-set. The printer's control is still Tt, but the large initial T now has a foliated background.

88. **Blaeu, J.** Further reprint of No. 83, with Latin text.

In GVIL. ET IOHANNIS BLAEV. THEATRVM . . . PARS QVARTA. AMSTERDAMI, APUD IOHANNEM BLAEV. cIↃIↃCXLVI. large fol.

Chubb recorded a copy of the above in the Bodleian Library and that the maps are identical with those in the 1645 issue (No. 83).

89. **Jansson, J.** A reprint of No. 69, but now entitled :—Lancastria Palatinatvs Anglis Lancaster & Lancasshire. Amstelodami Apud

Joannem Janssonium. Milliaria Anglica, 8 (= 2 ins.) and Milliaria Germanica, 2 (= 2 ins.).

In IOANNIS IANSSONII NOVUS ATLAS, SIVE THEATRUM ORBIS TERRARUM: IN QUO MAGNA BRITANNIA, SEU ANGLIÆ & SCOTIÆ NEC NON HIBERNIAE, REGNA EXHIBENTUR. TOMUS QUARTUS. AMSTELODAMI. APUD IOANNEM IANSSONIUM. ANNO cIↃIↃCXLVI. large fol.

The map itself seems unchanged, but the former cartouche and title have been removed and a group of three shields, two bearing the Arms of "Edmond Crouckbak E." and "John of Gant D." respectively and one blank shield, with cherubs at each side, takes their place. On the left, a new elaborate cartouche containing the title and imprint takes the place of Poseidon and his horses. The compass and the sea-monster have been removed and a second ship now appears on the sea. Bottom right, a new cartouche containing the scales replaces the former blank cartouche. In the space between the outer and inner border lines are now "Septentrio," "Oriens," "Meridies" and "Occidens."

In this state the map was reprinted:—with text in French in 1646, in both French and German (and possibly also Latin) editions in 1647, German in 1649, Dutch and French in 1652, Latin in 1659, Dutch in 1683 (?), and plain at the back in 1710, 1714, 1715, 1724 and 1728.

In this edition pages 317 and 318 of Latin text are on the back, with register Sffff. The history of "Lancastria" begins on page 317 and the text is now approximately that of Camden's *Britannia*. The heading "Lancastria" measures $7\frac{1}{2}$ ins. $\times$ $\frac{1}{2}$ in.

90. **Jansson, J.** Reprint of No. 89, with French text.

In LE NOUVEL ATLAS OU THEATRE DU MONDE, AUQUEL EST REPRESENTÉE LA GRANDE BRETAGNE, CONTENANT LES ROYAUMES D'ANGLETERRE, D'ECOSSE ET D'IRLANDE. PAR JEAN JANSSON. TOME QVATRIESME. AMSTELODAMI . . . cIↃIↃCXLVI. large fol.

Sir H. G. FORDHAM recorded this edition.

1647

91. **Blaeu, J.** Reprint of No. 83, with Dutch text.

In TOONNEEL DES AERDRYCX, OFT NIEUWE ATLAS, UYTGEGEVEN DOOR JOAN BLAEV, VIERDE DEEL. AMSTERDAMI APUD IOHANNEM BLAEV. cIↃIↃCXLVII. large fol.

The map is unchanged. At the back are pages 375 and 376 of the text and the register Nnnnnn.

92. **Jansson, J.** Reprint of No. 89, with French text.

In LE NOUVEL ATLAS OU THEATRE DU MONDE . . . AMSTELODAMI, APUD IOANNEM IANSSONIUM. ANNO cIↃIↃCXLVII. large fol.

The map is unchanged. On the back are pages 333 and 334 of French text, with the register Aaaaaa.

93. **Jansson, J.** Reprint of No. 89, with German text.

In NOVUS ATLAS, ODER WELT-BESCHREIBUNG IN WELCHER AUSSFÜHRLICH ABGEBILDET DIE KÖNIGREICHE ENGELAND, SCHOTLAND, UND IRLAND. DASS FUNFFTE THEIL. AMSTELODAMI APUD IOANNUM IANSSONIUM. ANNO cIↃIↃCXLVII. large fol.

The map is unchanged. At the back the text of the history of Durham ends on page 395, with the register Nnnnnn. The history of "Lanca-shire" begins on page 396.

1648

94. **Blaeu, J.** Reprint of No. 83, with Latin text.

In GVIL. ET IOANNIS BLAEV. THEATRVM . . . AMSTERDAMI, APUD IOHANNEM BLAEV. cIↃIↃCXLVIII. large fol.

The map is the same as in the edition of 1645. In the text of the work, although the preface is still dated 1645, the type has been re-set and the pages are now numbered 349 and 350 on the back of the map, with the register Iiiiii.

95. **Blaeu, J.** Reprint of No. 83, with French text.

In LE THEATRE DV MONDE OU NOVVEL ATLAS, MIS EN LUMIERE PAR GVILLAVME & IEAN BLAEV. QVATRIEME PARTIE. AMSTERDAMI, APUD IOHANNEM BLAEV. cIↃIↃCXLVIII. large fol.

The map seems unchanged in every respect from that in the French edition of 1645 (No. 84).

96. **Blaeu, J.** Reprint of No. 83, with German text.

In NOVVS ATLAS, DAS IST WELT=BESCHREIBUNG, MIT SCHÖNEN NEWEN AUSFÜHRLICHEN LAND=TAFFELN IN KUPFFER GESTOCHEN, UND AN DEN TAG GEGEBEN DURCH WILHELM UND JOAN BLAEV. VIERTER THEIL. AMSTERDAMI, APUD IOHANNEM BLAEV. cIↃIↃCXLVIII. large fol.

The map is unchanged. The preface of the work is still dated 1646.

97. **Blaeu, J.** Reprint of No. 83, with Dutch text.

In VIERDE STUCK DER AERDRYCKS-BESCHRYVING, WELCK VERVAT ENGELANDT. AMSTERDAMI, APUD IOHANNEM BLAEV. cIↃIↃcXLVIII. large fol.

The map is unchanged. At the back are pages 321 and 322 of the text and the register Zzzzz. The history of "Lanca-shire" begins on page 321.

98. **Blaeu, J.** Reprint of No. 83, with plain back.

In GVIL. ET IOANNIS BLAEV. THEATRVM . . . AMSTERDAMI, APUD IOHANNEM BLAEV. cIↃIↃcXLVIII. large fol.

This work, which is without text, usually has uncoloured maps, which are otherwise unchanged.

1649

99. **Jansson, J.** Reprint of No. 89, with German text.

In NOVUS ATLAS. DAS IST: WELT=BESCHREIBUNG MIT SCHÖNEN NEUEN GEOGRAPHISCHEN FIGUREN, INHALTENDE GROSS=BRITANNIEN UND IRELAND. VIERTER THEIL. AMSTELODAMI APUD IOANNEM IANSSONIUM. ANNO 1649. large fol.

Exactly as the issue of 1647.

1651

100. **Mercator, G., & Hondius, J.** Reprint of No. 44.

In ATLAS MINOR . . . BESCHREIBUNG DER GANTZEN WELDT, IN ZWEY THEILE ABGETHEILET. DAS ERSTE BEGREIFFT GROSS-BRITANNIEN . . . AMSTELODAMI, EX OFFICINA IOANNIS IANSSONII. cIↃIↃcXXXXXI. oblong 4to.

At the top, above the border, is "Von Engelandt," as in the edition of 1631, but the page number is now 39. On the back is page 40 of the German text.

1652

101. **Jansson, J.** Reprint of No. 89.

In NOUVEL ATLAS, OU THEATRE DU MONDE, COMPRENANT LES TABLES ET DESCRIPTIONS DE TOUTES LES REGIONS DU MONDE UNIVERSEL . . . 1656. large fol.

Vol. 4, which contains the maps of England, has a Latin title-page dated 1652. The maps are all plain at the back, the text (French) being all at one end of the work. A copy of this atlas is in the University Library, Cambridge.

102. **Jansson, J.** Reprint of No. 89, with Dutch text.

In NIEUWEN ATLAS, OFTE WVERELT=BESCHRIJBINGE . . . Sub title :—GROOT BRITANNIEN, VERVATTENDE DE KONINGHRYCKEN VAN ENGELANDT, SCHOOTLANDT ENDE IRLANDT. AMSTELODAMI, APUD I. IANSSONIUM, cIↃIↃclII. large fol.

On the back of the map the register is Ooo6, and there is no pagination. Further, the text appears to be that of Speed's *Theatre of the Empire of Great Britaine* rather than that of Camden's *Britannia*.

1656

103. **Jansson, J.** Reprint of No. 89, with French text.

In NOUVEL ATLAS, OU THEATRE DU MONDE, COMPRENANT LES TABLES ET DESCRIPTIONS DE TOUTES LES REGIONS DU MONDE UNIVERSEL . . . 1656. large fol.

The map, and the text on the back of the same, seem to be unchanged from the French edition of 1647.

1657

104. **Jenner, T.** Reprint of No. 81.

In A BOOK OF THE NAMES OF ALL PARISHES, MARKET TOWNS, VILLAGES, HAMLETS, AND SMALLEST PLACES, IN ENGLAND AND WALES. ALPHABETICALLY SET DOWN, AS THEY BE IN EVERY SHIRE . . . A WORK VERY NECESSARY FOR TRAVEILERS, QUARTERMASTERS, GATHERERS OF BREEFS, STRANGERS, CARRIERS, AND MESSENGERS WITH LETTERS . . . LONDON : PRINTED BY M.S. FOR THO. JENNER, AT THE SOUTH-ENTRANCE OF THE ROYALL EXCHANGE. 1657. 8vo.

The same plate as the 1643 edition, now printed on the upper part of an octavo page, with three columns of names below. At the top centre, "Lanca-shire," right, "87." On the back (page 88) the columns of names are continued. In this edition, the heading "Lanca-shire" measures $\frac{3}{4}$ in., and "Ardwick, Sal." which is the first entry in the text, $\frac{5}{8}$ in. in length.

1659

105. **Jansson, J.** Reprint of No. 89, with Latin text.

In JOANNIS JANSSONII NOVUS ATLAS SIVE THEATRUM ORBIS TERRARUM . . . TOMUS QUARTUS. AMSTELODAMI, APUD JOANNEM JANSSONIUM. ANNO, CIƆIƆCLIX. large fol.

The map is unchanged, and again on the back are pages 317 and 318 of text with the register Sffff, but the heading "Lancastria" now measures $7\frac{5}{8}$ ins. $\times \frac{3}{8}$ in.

1662

106. **Keer, P.** Further reprint of No. 5.

In ENGLAND WALES SCOTLAND AND IRELAND . . . DONE BY JOHN SPEED. AND ARE TO BEE SOULD BY ROGER REA THE ELDER & YOUNGER, AT Y^e GOLDEN CROSSE IN CORNHILL AGAINST Y^e EXCHANGE, 1662. obl. 12mo.

107. **Anonymous.** Reprint of No. 7.

"Printed and sould by P. Stent" has been engraved at the bottom of the explanatory table. Peter Stent was in business about 1662.

108. **Speed, J.** Further reprint of No. 21.

In A PROSPECT OF THE MOST FAMOUS PARTS OF THE WORLD . . . BY JOHN SPEED. LONDON, PRINTED BY M. AND S. SIMMONS, AND ARE TO BE SOLD BY ROGER REA THE ELDER AND ROGER REA THE YOUNGER, AT THE GOLDEN CROSSE ON CORNHILL AGAINST THE ROYALL EXCHANGE, 1662. fol.

Second title :—THE THEATRE OF THE EMPIRE OF GREAT BRITAINE . . . BY IOHN SPEED. IMPRINTED AT LONDON . . . 1650. ARE TO BE SOLD BY ROGER REA THE ELDER AND YOUNGER AT THE GOLDEN CROSSE IN CORNHILL AGA^t. Y^e EXCHANGE.

The map is unchanged, except that Humble's name, etc., has been removed from the imprint, which now reads "are to be solde by Roger Rea ye Elder and younger at ye Goldē Crosse in Cornhill against the Exchange."

109. **Jenner, T.** Further reprint of No. 81.

In A BOOK OF THE NAMES OF ALL PARISHES . . . PRINTED BY M.S. FOR THO. JENNER . . . 1662. 8vo.

As in the issue of 1657 (No. 104), but the type for the text is now somewhat larger, and the heading "Lanca-shire" measures $\frac{13}{16}$ in. and "Ardwick, Sal." $\frac{11}{16}$ in. in length.

110. **Blaeu, J.** Reprint of No. 83, with Latin text.

In GEOGRAPHIÆ BLAVIANÆ, VOLUMEN QUINTUM, QUO ANGLIA, QUAE EST EUROPÆ LIBER UNDECIMUS, CONTINETUR. AMSTELÆDAMI, LABORE & SUMPTIBUS JOANNIS BLAEU. MDCLXII. large fol.

The map is still the same as issued in 1645. On the back the pagination and register are the same as in the Latin edition of 1648.

111. **Blaeu, J.** Reprint of No. 83, with French text.

In DESCRIPTION GÉNÉRAL D'ANGLETERRE. AMSTELODAMI. APUD JOHANNEM BLAEU. CIƆIƆCLXII. large fol.

Sir H. G. Fordham recorded a copy of this work in the Bibliothèque Nationale, Paris. The pagination and register appear to be as in the next number.

1663

112. **Blaeu, J.** Reprint of No. 83, with French text.

In CINQUIEME VOLUME DE LA GEOGRAPHIE BLAVIANE, CONTENANT L'ANGLETERRE . . . AMSTERDAM, CHEZ JEAN BLAEU, M.DC.LXIII. large fol.

The map is still unchanged, but on the back the pages are now numbered 287 and 288 with the register Ppppp. The history of "Lanca-shire" begins on page 287.

1664

113. **Blaeu, J.** Reprint of No. 83, with Dutch text.

In GROOTEN ATLAS, OFTER WERELT=BESCHRYVING . . . UYTGEGEVEN T'AMSTERDAM, BIJ JOAN BLAEU. M.DC.LXIIII. large fol.

Vol. 4 (England) has the original title of the 1648 edition (and still bearing that date) now used as a second title. The maps, text, etc., are absolutely unchanged.

1665

114. **Saxton, C.** Further reprint of No. 1.

Top left, downwards, a large ship is superseded by a tablet bearing "The Armes of ye families y^t have borne ye titles of Lancaster," two shields bearing the arms of "Edmond Crouckbak E" and "Iohn of Gant Du" and a further tablet bearing "Henry ye 4th. & 5th. weare Dukes of Lancaster but since the devision of the 2 howses that title hath ceased." "C.R." is added to the Royal Arms, and below these the arms of Seckford, two sea-monsters and a ship are superseded by a plan of "Lancaster towne & Castle" (copied from Speed), and still further below, to the left of the scale, is a list of the streets on the plan, while to the right are the arms of the "Earle of Mancher" and a blank shield intended for the Earl of Warrington. The date in the title has been altered to 1665. Other additions are:—the divisions and names of the hundreds, the place-names "Altrincham, Halyfax, Bradforth and Ledes" in their appropriate positions; and on the top and left, outside the border, divisions lettered (from "a" to "m" across and from "a" to "p" downwards) for cross-reference purposes.

The engraved plates for Lancashire and a number of other counties were undoubtedly prepared for an edition in 1665. If they were not actually published, that might be easily explained by the confusion and mortality caused by the Plague in that year. A suggestion that the stock of newly printed maps was destroyed in the Great Fire in the following year is equally reasonable as an explanation of the non-existence of any copies.

1666

115. **Keer, P.** Further reprint of No. 5.

In ENGLAND WALES SCOTLAND AND IRELAND . . . DONE BY JOHN SPEED. ANNO CUM PRIUILEGIO 1666. (No imprint.) obl. 12mo.

The map is still unchanged, and on the back "Lanca-shire" and a line of text again measure $2\frac{5}{8}$ ins. and $4\frac{7}{8}$ ins. respectively, but "Chapter XXXVII" now measures $1\frac{5}{8}$ ins. The spelling of the text has been partially revised to "County, Corn, Flax, Grass," etc., but it retains the old spelling in "forme, Aire, Soile," etc.

1667

116. **Blaeu, J.** Further reprint of No. 83, with French text.

In CINQUIEME VOLUME DE LA GEOGRAPHIE BLAVIANE CONTENANT L'ANGLETERRE . . . A AMSTERDAM, CHEZ JEAN BLAEU, M.DC.LXVII. large fol.

The map is still unchanged. On the back the pagination and register are the same as in the French edition of 1663.

1668

117. **Jenner, T.** Further reprint of No. 81.

In A BOOK OF THE NAMES OF ALL PARISHES . . . PRINTED BY M.S. FOR THO. JENNER . . . 1668. 8vo.

Again similar to the issue of 1657 (No. 104), but owing to a printer's error " Kent " appears above the Lancashire map. " Ardwick, Sal." again measures $\frac{11}{16}$ in. in length.

1671

118. **Hollar, W.** A reprint of No. 82.

Sir H. G. Fordham recorded a copy of this edition in the Bodleian Library, that it was from Jenner's press, dated 1671, and that some principal roads had been added.

1672

119. **Blaeu, J.** Reprint of No. 83, with Spanish text.

In NUEVO ATLAS DEL REYNO DE INGLATERRA. EN AMSTERDAM, EN LA OFFICINA BLAVIANA. (1672.) large fol.

Precisely the same as the French editions of 1663 and 1667, but with the Spanish text pasted over the original French text.

1673

120. **Mercator, G., & Hondius, J.** Reprint of No. 52.

In ATLAS SIVE COSMOGRAPHICIÆ MEDITATIONES . . . AMSTERODAMI, APUD JOHANNEM JANSSONIAM VAN WAESBERGE. 1673. 4to.

The map now has a plain back and no printed matter above the border. Otherwise it is unchanged.

121. **Blome, Richard.** A Mapp of Ye Covnty palatine of Lancaster with its hundreds By Ric: Blome. A Scale of 10 Miles (= $2\frac{1}{16}$ ins.). $9\frac{7}{8} \times 12\frac{1}{2}$ ins.

In BRITANNIA: OR, A GEOGRAPHICAL DESCRIPTION OF THE KINGDOMS OF ENGLAND, SCOTLAND, AND IRELAND, WITH THE ISLES AND TERRITORIES THERETO BELONGING . . . ILLUSTRATED WITH A MAP OF EACH COUNTY OF ENGLAND . . . LONDON, PRINTED BY THO. ROYCROFT FOR THE UNDERTAKER, RICHARD BLOME. MDCLXXIII. fol.

A clearly engraved but poorly drawn map, copied from Speed's map. It shows towns, villages, hundred, hills, parks, lakes, meres, mosses, rivers and bridges. The border is formed by a single line. The back is plain.

Top right, the Arms of the Earl of Derby surmounting the dedication:—" Ye Rt. HonEbl Will. Earle of Derby. Lord Stanley and Strange of Knocking, Viscount Kinton, Baron of Weeton. Lord Mohun Burnett Basset & Lacy, Lord Leiutenant of Ye Countyes Palatine of Lancaster, and Chester, &, Admirall of Ye Seas there to belonging, Chamberlaine of Chester, & Lord of Man & Ye Isles & c a. This Mapp is Humbly dedicated by Ric: Blome." Below this is an ornamental cartouche containing the title. Lower left, a circular compass indicator. Bottom right, the scale.

1676

122. **Keer, P.** Further reprint of No. 5.

In ENGLAND WALES SCOTLAND AND IRELAND . . . DONE BY JOHN SPEED. ANNO CUM PRIVILEGIO 1676.

Second title:—AN EPITOME OF MR. JOHN SPEED'S THEATRE OF THE EMPIRE OF GREAT BRITAIN. . . . LONDON, PRINTED FOR THO. BASSET AT THE GEORGE IN FLEET STREET, AND RIC. CHISWEL AT THE ROSE AND CROWN IN ST. PAUL'S CHURCH-YARD. 1676. obl. 12mo.

The map is unaltered, but this edition may be identified by the modernised spelling throughout the text, on the back. Such words as " Countie, foure, faire, fiftie, Corne and Flaxe " have become " County, four, fair, fifty, Corn and Flax " respectively. A full line of text now measures $5\frac{1}{16}$ ins.

123. **Speed, J.** Further reprint of No. 21.

In THE THEATRE OF THE EMPIRE OF GREAT BRITAINE . . . BY IOHN SPEED. WITH MANY ADDITIONS NEVER BEFORE EXTANT. LONDON. PRINTED FOR THOMAS BASSETT AND RICHARD CHISWELL. 1676.

Second title :—THE THEATRE OF THE EMPIRE OF GREAT BRITAIN . . . BY JOHN SPEED . . . LONDON ; PRINTED FOR THOMAS BASSET AT THE GEORGE IN FLEET-STREET, AND RICHARD CHISWEL AT THE ROSE AND CROWN IN ST. PAUL'S CHURCH-YARD, MDCLXXVI. large fol.

The imprint on the map has been changed and now reads "are to be solde by Thomas Bassett in Fleetstreet, and Ric: Chiswell in St. Pauls Churchyard." The text on the back has again been re-set and may in this case be further identified by the absence of the final "e" in the names of places, such as Britain, Norfolk, York, etc.

124. **Speed, J.** Reprint of No. 21, with plain back.

The following entry appeared in the Term Catalogue of 10 Feb. 1676. "At the Shops of the said Thomas Basset and Richard Chiswell, the Particular Maps of . . . any Shire and County in the Kingdoms of Great Britain and Ireland, will be Sold by themselves, without the Description, to such as desire them. Price, each Map, 6*d*."

125. **Jenner, T.** Further reprint of No. 81.

In A DIRECTION FOR THE ENGLISH TRAVILLER . . . JOURNIES END. PRINTED AND ARE TO BE SOLD BY JOHN GARRETT, AT THE SOUTH ENTRANCE OF Ye ROYALL EXCHANGE IN CORNHILL, WHERE YOU MAY HAVE A MOST EXACT MAPP OF ENGLAND WITH THE SMALL TOWNS DESCRIBED IN SIX LARGE SHEETS, ALSO ALL OTHER LARGE MAPPS OF Ye WORLD OR ANY OTHER PART THEREOF. (1676.) 16mo.

The bottom part of the title-page of the work is blank, as if printed off on to an intervening strip of paper. I do not know the date of this work. T. Chubb gave it as 1645, but Mr. Edward Heawood, the former Librarian of the Royal Geographical Society and an authority on watermarks, points out that Garrett succeeded to Jenner's business in 1676 and is further of the opinion that the paper on which this work is printed is considerably later than 1645.

The map of Lancashire is unchanged.

126. **Morden, Robert.** Lancaster Sh:. (Scale) 10 Miles (= $\frac{3}{8}$ in.).

In "THE 52 COUNTRIES OF ENGLAND AND WALES, DESCRIBED IN A PACK OF CARDS. . . . SOLD BY ROBERT MORDEN AT THE ATLAS IN CORNHILL, WILL. BERRY AT THE GLOBE IN THE STRAND, ROBERT GREEN IN BUDGE ROW AND GEORGE MINIKIN AT THE KING'S HEAD IN S. MARTIN'S." (Entry in the Term Catalogue of 5 May 1676.)

The card is divided into three parts, by double lines. The upper part contains :—left, the suit-mark (a club stencilled in by hand)

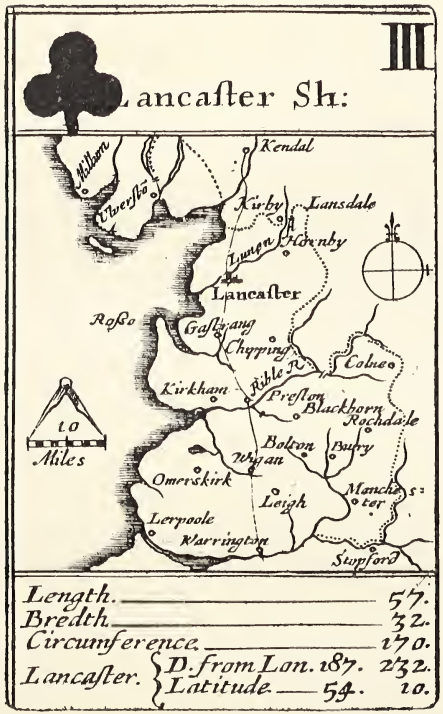

The Explanation of these Cards.

The four Suites are the 4 parts of England, the 13 Northern Counties are Clubs, the Western are Spades, the Eastern are Hearts, and the Southern are Diamonds, in each Card you have a Map of the County, with the cheife Towns and Rivers, a Compas for the Bearings, and a Scale for Mensuration, there is also given the Length, Bredth, and Circumference of each County, the Latitude of the Cheife City or Towne, and its Distance from London First the Reputed and then the Measured Miles, by Esq: Ogilby with his leave we have Incerted, there is also the Road from London to each City or Towne, the great Roads are drawn with a double line, the other Roads a single line, as also the cheif Hills and other Remarks The use of these Cards are the same with the Common Cards in all respects only useing the Numbers in these insted of the spots in the Other.

126. PLAYING-CARD MAP AND EXPLANATORY CARD, MAY, 1676

(Facsimiles)

and a small figure 3 (which is often obliterated by the suit-mark); centre, the title of the map; and top left, a large Roman numeral III. The centre part contains the map, which shows rivers, lakes, towns and one road (from Warrington *via* Wigan, Preston and Lancaster to Kendal). On the left is the scale and on the right is a circular compass indicator. In the bottom division of the card is the following information. "Length 57 (customary miles), Bredth 32, Circumference 170, Lancaster. D. from Lon. 187. 232. (customary and statute miles respectively), Latitude. 54. 10. (degrees and minutes)."

This is the earliest map of Lancashire to show a road. It was reprinted in 1676, 1680, 1750 and 1892.

127. **Morden, R.** Reprint of No. 126.

In (A COLLECTION OF MAPS OF THE COUNTIES OF ENGLAND AND WALES). 16mo.

Impressions of the above cards, but without suit-marks, were sometimes mounted and bound, to form small county atlases. The only copy of this I know of is without title-page, but one may have been printed.

128. **Redmayne, W.** (Another series of playing-card maps.)

In "RECREATIVE PASTIME BY CARD-PLAY; GEOGRAPHICAL, CHRONOLOGICAL, AND HISTORIOGRAPHICAL, OF ENGLAND AND WALES; SHEWING THE COMMODITIES AND RARITIES OF EACH COUNTY. VERY USEFUL FOR ALL TRAVELLERS . . . SOLD BY W. REDMAYNE AT THE CROWN ON ADDLE HILL; HENRY MORTLOCK AT THE PHŒNIX, ROBERT TURNER AT THE STAR, IN ST. PAUL'S CHURCH-YARD; H. COX IN HOLBORN, AND B. BILLINGSLEY AT THE PRINTING PRESS IN CORNHILL." (Entry in the Term Catalogue of 12 June 1676.)

This series of playing-cards seems to be even rarer than the preceding. I have so far only seen ten of the cards (which appeared to be from at least two editions) and these do not include the Lancashire map.

The county map is in each case in the centre of the card with the suit-mark (stencilled in one edition and printed in the other) in the centre of the map. The spaces above and below are devoted to statistical information regarding the county.

It was reprinted in 1677.

129. **Morden, R.** Another edition of No. 126.

In "THE 52 COUNTIES OF ENGLAND AND WALES . . . THE SECOND EDITION; WHEREUNTO IS ADDED THE ADJACENT COUNTIES

IN EACH CARD . . . SOLD BY ROBERT MORDEN ETC." (Entry in the Term Catalogue of 22 Nov. 1676.)

A second issue of the pack of cards, with additions to the map as follows :—at the top, " Pt of West.," on the right, " Pt of York.," and at the bottom, " P. of Che."

1677

130. **Jenner, T.** Further reprint of No. 81.

In A BOOK OF THE NAMES OF ALL PARISHES . . . IN ENGLAND AND WALES . . . LONDON, PRINTED BY S.S. FOR JOHN GARRET, AT HIS SHOP AS YOU GO UP THE STAIRS OF THE ROYAL EXCHANGE IN CORNHILL : WHERE IS ALSO SOLD ALL SORTS OF LARGE AND SMALL MAPS OF THE WORLD, OR ANY PARTICULAR PART THEREOF, WITH A VARIETY OF PROSPECT CITIES. 1677. 8vo.

Again similar to the issue of 1657 except that there is now a blank space instead of the former heading " Lanca-shire " or the misprint " Kent." " Ardwick, Sal." again measures $\frac{11}{16}$ in. in length.

131. **Redmayne, W.** A second edition of No. 128.

In " GEOGRAPHICAL, CHRONOLOGICAL, AND HISTORIOGRAPHICAL, CARDS OF ENGLAND AND WALES. SOLD FORMERLY FOR IS. ; NOW NEWLY DONE AND SOLD AT 6D. A PACK. BY W. REDMAYNE AT THE CROWN ON ADDLE HILL." (Entry in the Term Catalogue of 26 Nov. 1677.)

I think this issue would have the printed suit-marks referred to in the description of the first edition.

1680

132. **Anonymous.** Further reprint of No. 7.

The imprint added by Peter Stent has been altered to read " Printed and sould by I: Overton overag: ainst Sepulchers church."

133. **Jenner, T.** Further reprint of No. 81.

In A DIRECTION FOR THE ENGLISH TRAVILLER . . . SOLD BY JOHN GARRETT . . . OTHER PART THEREOF.

WHERE IS ALSO SOLD A BOOK OF Ye NAMES OF ALL PARISHES, MARKET TOWNS, VILLAGES, HAMLETTS, & SMALLEST PLACES IN ENGLAND ALPHABETICALLY SETT DOWN, AS THEY BE IN EVERY SHIRE. (*c.* 1680.) 16mo.

The title-page of the issue described under date 1676 is added to as above, and Van Langeren's name is completely obliterated by the addition. The map is unchanged.

134. **Morden, R.** Further reprint of No. 126.

In A POCKET BOOK OF ALL THE COUNTIES OF ENGLAND AND WALES: WHEREIN ARE DESCRIB'D, THE CHIEF CITIES, MARKET-TOWNS AND OTHERS; WITH THE RIVERS AND ROADS FROM LONDON . . . SOLD BY ROBERT MORDEN AT THE ATLAS IN CORNHILL, AND JOSEPH PASK STATIONER, AT THE THREE INK-BOTTLES IN CASTLE-ALLY, UNDER THE WEST-END OF THE ROYAL EXCHANGE. LONDON, 1680. 12mo.

An unaltered impression of the second issue of 1676 but without the suit-mark.

1681

135. **Blome, Richard.** A Mapp of Lancashire, With its Hvndreds, (" by Richard Blome " imperfectly erased). A Scale of 10 Miles (= $1\frac{9}{16}$ ins.). R. Palmer. sculp. $7\frac{1}{2} \times 9\frac{5}{8}$ ins.

In SPEED'S MAPS EPITOMIZ'D: OR THE MAPS OF THE COUNTIES OF ENGLAND, ALPHABETICALLY PLACED. LONDON, PRINTED ANN. DOM. 1681. 8vo.

A clearly engraved but poorly drawn map, which probably had already appeared in an earlier work, for some of the other county maps of this series bear dates such as 1667, 1670 and 1671. It shows rivers, hundreds (indicated by figures), towns, lakes, meres, hills and bridges.

Top right, on a hanging piece of drapery, the Arms of the Earl of Derby, with, below, the dedication :—" To the R^{t} Honble William Stanle Earle of Derby Ld Stanley & Strange of Knocking Vicount Kinton Bar^{t} of Weeton. L^{d} mohun Burnet-Basset & Lacy Ld Leivtenant of Lancashire & Cheshire & Admirall of the Seas Their to belonging. Chamberlaine of Chester and Lord of Man as of the Isles &ca. This Mapp is DD by R B." On the left, downwards, a circular compass indicator, the title in an ornamental cartouche, and a table of the hundreds.

The border is formed by a single line. The back is plain. It was reprinted in 1685, 1695, 1715, 1716 and 1735.

1683

136. **Saxton, C.** Further reprint of No. 1.

"Anno 1665" has been erased from the title and the space left blank. The map is otherwise unchanged from the projected edition of 1665. There is an example of this revised state of the Lancashire map (presumably included in error) in the Manchester Public Library's copy of Philip Lea's *The Shires of England and Wales, etc.*, of 1693.

137. **Jansson, J.** Reputed reprint of No. 89.

Messrs. Valk & Schenk are supposed to have re-issued Jansson's maps in 1683. I do not think this can apply to the English county maps. The earliest of these that I know of are in the edition of 1714.

1685

138. **Blome, R.** Reprint of No. 135.

In SPEED'S MAPS EPITOMIZ'D . . . PRINTED & SOLD BY SAM. LOWNES OVER AGAINST EXETER EXCHANGE IN THE STRAND, 1685. 8vo.

The map of Lancashire is unchanged.

1687

139. **Hollar, W.** Further reprint of No. 82.

In THE QUARTER-MASTER'S MAPS, OR THE KINGDOM OF ENGLAND AND PRINCIPALITY OF WALES . . . VSEFULL FOR ALL GENTLEMEN AND TRAVELLORS AND ALL SORTS OF PERSONS THAT WOULD BE INFORMED OF THE DISTANCE OF PLACES . . . PRINTED AND SOLD BY JOHN GARRETT AT THE SOUTH ENTRANCE OF Y^e EXCHANGE, W. HOLLAR FECIT. (1687.)

A number of roads have been added, doubtless intended to be according to Ogilby, but quite inaccurately. A circular compass indicator is now shown, in the mouth of the Humber.

1689

140. **Saxton, C.** Further reprint of No. 1.

In ALL THE SHIRES OF ENGLAND AND WALES DESCRIBED BY CHRISTOPHER SAXTON BEING THE BEST AND ORIGINAL MAPPS WITH MANY ADDITIONS AND CORRECTIONS BY PHILIP LEA. SOLD BY PHILIP

LEA AT THE ATLAS AND HERCULES IN CHEAPSIDE NEAR FRIDAY STREET AND AT HIS SHOP IN WESTMINSTER HALL NEAR THE COURT OF COMMON PLEAS WHERE YOU MAY HAVE ALL SORTS OF GLOBES MAPPS &ct. (1689.) fol.

"Discribed by P. Lea." has been added to the title. On the map, the symbols for the respective towns have been augmented by the addition of crosses, to indicate the holding of markets, and crowns to indicate parliamentary boroughs. Manchester has received this latter decoration, evidently in mistake for Newton, which is without.

1690

141. **Saxton, C.** Further reprint of No. 1.

Roads according to Ogilby's survey, with an additional one from Warrington to Liverpool, are now shown on the map. This therefore constitutes the first map of the county (except for the tiny playing-card map of 1676) to show roads.

1693

142. **Saxton, C.** Further reprint of No. 1.

In THE SHIRES OF ENGLAND AND WALES . . . WITH MANY ADDITIONS AND CORRECTIONS VIZ: Ye HUNds. ROADS, &C. BY PHILIP LEA. ALSO THE NEW SURVEIS OF OGILBY. SELLER, &C. SOLD BY PHILIP LEA AT THE ATLAS AND HERCULES . . . (1693.) fol.

The title of the map has been entirely re-engraved and now reads "The County Palatine of Lancaster Described by C: Saxton Corrected and Amended with Many Additions of Roads &c. by P: Lea." The crown, wrongfully attached to the symbol for Manchester in the 1689 issue, has been erased.

143. **Saxton, C.** Another reprint of No. 1.

In ATLAS ANGLOIS CONTENANT LES CARTES NOUVELLES & TRES EXACTES DES PROVINCES, DUCHÉS, COMTES, & BARONIES DU ROYAUME D'ANGLETERRE. DE TOUT ENRICHI DES PLANS DES VILLES & DES ARMES DE LA NOBLESSE. LONDON, PAR P. LEA. fol.

The map of Lancashire is unchanged.

144. **Blome, R.** Further reprint of No. 135.

In COSMOGRAPHY AND GEOGRAPHY . . . (after Varenius and Sanson) THE THIRD IMPRESSION, ILLUSTRATED WITH MAPS, TO

HYDE PUBLIC LIBRARY

WHICH IS ADDED THE COUNTY MAPS OF ENGLAND, DRAWN FROM THOSE OF SPEED. LONDON: PRINTED BY SAMUEL ROYCROFT, FOR RICHARD BLOME, DWELLING NEAR CLARE-MARKET IN NEW WELD-STREET, AT THE GREEN PALLISADO-PALES, M DC XC III. fol.

The arms of the Earl of Derby and the dedication have been removed, leaving a blank space on the plate.

1695

145. **Morden, Robert.** The County Palatine of Lancaster By Robt. Morden. A Scale of 10 (small) Miles (= 2 ins.). Sold by Abel Swale Awnsham & Iohn Churchill. $13\frac{3}{4} \times 15\frac{7}{8}$ ins.

IN CAMDEN'S BRITANNIA, NEWLY TRANSLATED INTO ENGLISH BY EDMUND GIBSON, OF QUEENS-COLLEGE IN OXFORD . . . LONDON, PRINTED BY F. COLLINS, FOR A. SWALLE, AT THE UNICORN AT WEST-END OF ST. PAUL'S CHURCH-YARD; AND A. & J. CHURCHIL, AT THE BLACK SWAN IN PATER-NOSTER-ROW. 1695. fol.

A very clearly engraved map, showing towns, villages, hills, hundreds, parks, lakes, meres, mosses, sand-banks, roads, rivers and bridges.

Top right, the title in a large cartouche with three scales (Great, Middle and Small miles respectively) just below. Bottom left, the imprint.

The border is formed by a thick line and a double inner line marked off into degrees and minutes of latitude and longitude. The latter is based on the meridian of London and this is the first map of Lancashire to show the same. In the top border, "Minutes of Time" are shown by the Roman numerals VI to XII. The back is plain.

It was reprinted in 1715, 1722, 1737, 1753 and 1772.

146. **Seller, John.** Lancashire by John Seller. (Scale, 10 miles $= \frac{5}{8}$ in.) $5\frac{1}{8} \times 4\frac{1}{8}$ ins.

IN ANGLIA CONTRACTA OR A DESCRIPTION OF THE KINGDOM OF ENGLAND & PRINCIPALITY OF WALES IN SEVERAL NEW MAPPS OF ALL THE COUNTYES THEREIN CONTAINED BY IOHN SELLER HYDROGRAPHER TO THE KING. (1695.) 8vo.

A clearly engraved (usually coloured) map, showing the hundreds (indicated by letters), towns, a few villages, lakes, meres, rivers and one bridge (Lancaster). It is divided by horizontal and vertical lines $\frac{5}{8}$ in. (10 miles) apart.

Top right, the title in an ornamental cartouche. Left, a circular

compass indicator. Bottom right, a list of the hundreds. Two roads, depicted by single fine lines, are shown: from Warrington *via* Preston and Lancaster to Kirkby Lonsdale and from Warrington *via* Manchester and Rochdale towards Yorkshire. The back of the map is plain.

The border is formed by a single line and a double inner line. The map was reprinted in 1696, at a date not yet traced, 1701, 1703 and 1787.

1696

147. **Speed, J.** Further reprint of No. 21.

In THE THEATRE OF THE EMPIRE OF GREAT BRITAINE . . . 1696. fol.

I have not yet seen this edition, but a copy of the above atlas was sold at Messrs. Sotheby's in Nov. 1929.

148. **Seller, J.** Reprint of No. 146.

In THE HISTORY OF ENGLAND . . . BY JOHN SELLER, HYDROGRAPHER TO HIS MAJESTY. LONDON, PRINTED BY JOB AND JOHN HOW, FOR JOHN GWILLIM AGAINST CROSBY-SQUARE, IN BISHOPSGATE-STREET, 1696. 8vo.

The map is unchanged.

There is a copy of this work, which was long untraced, in the University Library, Cambridge.

1700

149. **Leigh, Charles.** A New Map of Lancashire, Cheshire & Derbyshire, in wch are Delineated most of y^e^ Towns, Rivers, Meer's, & Places Relating to y^e^ Natural History of these Countries by Charles Leigh Doctor of Physick. H. Moll Sculp. 1700. English Miles, 20 (= $2\frac{1}{16}$ ins.). $14\frac{5}{8} \times 11\frac{1}{8}$ ins.

In THE NATURAL HISTORY OF LANCASHIRE, CHESHIRE, AND THE PEAK, IN DERBYSHIRE: WITH AN ACCOUNT OF THE BRITISH, PHOENICIAN, ARMENIAN, GR. AND ROM. ANTIQUITITIES IN THOSE PARTS. BY CHARLES LEIGH, DOCTOR OF PHYSICK. OXFORD: PRINTED FOR THE AUTHOR; AND TO BE HAD AT MR. GEORGE WEST'S, AND MR. HENRY CLEMENT'S, BOOKSELLERS THERE; MR. EDWARD EVET'S AT THE GREEN-DRAGON, IN ST. PAUL'S CHURCH-YARD; AND MR. JOHN NICHOLSON, AT THE KING'S-ARMS, IN LITTLE-BRITAIN, LONDON. MDCC. fol.

A clearly engraved map showing towns, rivers, meres, mosses, sands, hills (pictorially) and roads (according to Ogilby's survey).

Top right, the title in a leafy frame. Bottom right, the scale. Left centre, a circular compass indicator with lines radiating across the Irish Sea.

The border is formed by a single line with a double inner line marked off into degrees and minutes of latitude and longitude. The back is plain.

1701

150. **Seller, J.** Further reprint of No. 146.

In CAMDEN'S BRITANNIA ABRIDG'D; WITH IMPROVEMENTS, AND CONTINUATIONS, TO THIS PRESENT TIME . . . THE WHOLE CAREFULLY PERFORM'D, AND ILLUSTRATED WITH ABOVE SIXTY MAPS EXACTLY ENGRAVEN. VOL. II. LONDON, PRINTED BY J. B(ROCKWELL). FOR JOSEPH WILD, AT THE ELEPHANT AT CHARING-CROSS. 1701. 8VO.

The work is a translation of Regnerus Vitellius' Latin epitome of the *Britannia* published in 1617, as appears from the Preface, in which also it is stated that "the maps are taken from the Plates of the late Ingenious Mr. Seller, Hydrographer to King Charles II, King James II, and His present Majesty."

151. **Morden, Robert.** The County Palatine of Lancaster by Robt. Morden. $5\frac{7}{8} \times 7\frac{3}{4}$ ins.

In THE NEW DESCRIPTION AND STATE OF ENGLAND, CONTAINING THE MAPS OF THE COUNTIES OF ENGLAND AND WALES, IN FIFTY THREE COPPER-PLATES, NEWLY DESIGN'D BY MR. ROBERT MORDEN, EXACTLY DRAWN AND ENGRAVEN BY THE BEST ARTISTS . . . LONDON: PRINTED FOR ROBERT MORDEN, IN CORNHILL; THOMAS COCKERIL, AT THE THREE LEGGS AND BIBLE AGAINST GROCERS-HALL IN THE POULTRY; AND RALPH SMITH, AT THE BIBLE UNDER THE PIAZZA OF THE ROYAL EXCHANGE, 1701. 8VO.

A clearly engraved map, rather similar to Morden's large map of 1695 (No. 145), showing towns, villages, hundreds, parks, hills, mosses, meres, sands, rivers, bridges and roads.

Top right, the title in an ornamental cartouche. The border is formed by a single line with a double inner line marked off into degrees and minutes of latitude, on the East and West, but for longitude, on the South only. At the top, minutes of time are indicated by means of Roman numerals. The back is plain.

This map was reprinted without change in 1704 and with a few additions in 1708, 1720 and 1738.

1703

152. **Seller, J.** Further reprint of No. 146.

In THE HISTORY OF ENGLAND . . . BY JOHN SELLER, HYDROGRAPHER TO HER MAJESTY. THE THIRD EDITION. LONDON: PRINTED FOR J. MARSHALL, AT THE BIBLE IN GRACE-CHURCH-STREET, 1703. 8vo.

The map is unchanged.

The second edition of the *History* does not appear to have been traced.

1704

153. **Morden, R.** A reprint of No. 151.

In THE NEW DESCRIPTION AND STATE OF ENGLAND . . . BY ROBERT MORDEN . . . THE SECOND EDITION . . . LONDON: PRINTED FOR S. AND J. SPRINT, J. NICHOLSON, AND S. BURROUGHS IN LITTLE BRITAIN; A. BELL, AND R. SMITH IN CORNHILL, 1704. 8vo.

The map is unchanged.

1708

154. **Morden, R.** Further reprint of No. 151.

In FIFTY SIX NEW AND ACURATE MAPS OF GREAT BRITAIN, IRELAND AND WALES . . . BEGUN BY MR. MORDEN: PERFECTED, CORRECTED AND ENLARG'D BY MR. MOLL . . . LONDON: PRINTED FOR JOHN NICHOLSON AT THE KING'S-ARMS, AND JOHN SPRINT AT THE BELL IN LITTLE-BRITAIN; ANDREW BELL AT THE CROSS-KEYS AND BIBLE IN CORNHILL, AND RALPH SMITH UNDER THE PIAZZA OF THE ROYAL-EXCHANGE. 1708. small 4to.

Asterisks are added to the Borough towns to indicate the return of members to Parliament. The main roads are extended beyond the county boundary and their destinations indicated. A scale of 7 "English Miles" (= $\frac{7}{8}$ in.) and a small circular compass indicator have been added below the title.

1710

155. **Speed, J.** Further reprint of No. 21.

In A SET OF MAPS OF THE SEVERAL COUNTIES OF ENGLAND AND WALES . . . PRINTED AND SOLD BY HENRY OVERTON. LONDON. (1710.) fol.

The date "1610" has been removed from the title and "Sold by Hen. Overton at ye white horse without Newgate London" has been added in the narrow space below the title. Bottom right, "Anno Domini 1610" has been removed and some hills engraved in that part of the map. Roads according to Ogilby's survey and one from Warrington to Liverpool have been added. Bassett and Chiswell's imprint of 1676 remains.

156. **Jansson, J.** Further reprint of No. 89.

In ATLAS MAJOR . . . EX COLLECTIONE CAROLI ALLARD . . . AMSTELODAMI, PROSTAT APUD CAROLUM ALLARD, etc. (1710.) large fol.

The map now has a plain back but seems otherwise unchanged.

1713

157. **Speed, J.** Further reprint of No. 21.

In ENGLAND FULLY DESCRIBED IN A COMPLEAT SETT OF MAPPS OF Y^e COUNTY'S OF ENGLAND AND WALES, WITH THEIR ISLANDS, CONTAINING IN ALL 58 MAPPS. PRINTED AND SOLD BY HENRY OVERTON AT Y^e WHITE HORSE WITHOUT NEWGATE, LONDON. (1713.) fol.

I have not seen a copy of this edition of the atlas for some years. I should think the changes recorded for the 1743 edition (No. 187) were actually made in this one.

1714

158. **Jansson, J.** Further reprint of No. 89.

In ATLAS ANGLOIS, OU DESCRIPTION GÉNÉRALE DE L'ANGLETERRE CONTENANT LES CARTES GÉOGRAPHIQUES DE CHAQUE PROVINCE, AVEC LES GÉNEALOGIES DES PLUS ILLUSTRES FAMILLES, & LES ARCHEVÉCHÉS & EVÉCHÉS. À LONDRES, CHEZ DAVID MORTIER . . . MDCCXIV. large fol.

Jansson's imprint has been erased and "Amstelædami Apud Gerardum Valk, et Petrum Schenk" appears in its place. Lines have been ruled across the map at intervals of 10 minutes of a degree. Bottom right, a plate number "38" has been added. The back is plain. This series of maps bearing the names of Valk and Schenk is reputed, on very doubtful evidence, to be a reprint of an edition of 1683, which, however, has never definitely been known to exist. In any case, the plates for these county maps were used, in Jansson's original state, by Charles Allard in or about 1710. This *Atlas Anglois* forms part of Vol. III. of J. Kip's *Nouveau Theatre de la Grande Bretagne ou description exacte des Palais de la Reine et des maisons . . . des seigneurs et des gentilhommes.*

1715

159. **Jansson, J.** Further reprint of No. 89.

In ATLAS ANGLOIS . . . À LONDRES, CHEZ DAVID MORTIER . . . 1715. large fol.

There is a copy of this edition of the atlas in the Library of Congress, Washington.

160. **Blome, R.** Further reprint of No. 135.

In ENGLAND EXACTLY DESCRIBED OR A GUIDE TO TRAVELLERS IN A COMPLEAT SETT OF MAPPS OF ALL THE COUNTY'S OF ENGLAND BEING A MAP; FOR EACH COUNTY WHERE EVERY TOWN & VILLAGE IN EACH COUNTY IS PERTICULERLY EXPRESSED WITH THE NAMES AND LIMITS OF EVERY HUNDRED &C. VERY USEFUL FOR ALL GENTLEMEN & TRAVELLERS BEING MADE FITT FOR THE POCKETT; PRINTED COLOURED AND SOLD BY THO: TAYLOR AT Y^e GOLDEN LYON IN FLEET-STREET WHERE ARE SOLD ALL SORTS OF MAPPS AND FINE FRENCH DUTCH AND ITALIAN PRINTS. (1715.) 8vo.

Number "21" has been added in the top right-hand corner and a number of place-names engraved in the space formerly occupied by the dedication, etc.

161. **Morden, R.** A reprint of No. 145.

In (A COLLECTION OF MAPS OF THE COUNTIES OF ENGLAND AND WALES, BY ROBERT MORDEN. LONDON, 1715.) fol.

Each map in this collection is accompanied by a sheet of text in manuscript, giving the Knights elected for each county in 1714–15. The atlas is without title or date, but was probably issued in 1715.

1716

162. **Blome, R.** Further reprint of No. 135.

In ENGLAND EXACTLY DESCRIBED . . . AND THE ROADS AND DISTANCES IN MEASURED MILES ACCORDING TO MR. OGILBY'S SURVEY . . . SOLD BY THO: TAYLOR, etc. (1716.) 8vo.

Main roads, with distances, added. In other respects the plate is the same as the 1715 issue (No. 160).

163. **Blome, R.** Another reprint of No. 135.

In ENGLAND EXACTLY DESCRIBED . . . PRINTED COLOURED AND SOLD BY THO: BAKEWELL NEXT Ye HORN TAVERN IN FLEET ST. 1716.

1720

164. **Saxton, C.** Further reprint of No. 1.

In THE SHIRES OF ENGLAND AND WALES . . . SOLD BY GEO: WILLDEY AT THE GREAT TOY, SPECTACLE, CHINA-WARE, AND PRINT SHOP, AT THE CORNER OF LUDGATE STREET NEAR St PAULS LONDON. (1720.) fol.

The new publisher's imprint has been added in a little panel below the title cartouche and reads, "Sold by Geo: Willdey at the great Toy, Spectacle, China-ware, & Print Shop, the Corner of Ludgate Street near St Pauls, London."

165. **Morden, R.** Further reprint of No. 151.

In MAGNA BRITANNIA ET HIBERNIA, ANTIQUA & NOVA. OR, A NEW SURVEY OF GREAT BRITAIN, WHEREIN, TO THE TOPOGRAPHICAL ACCOUNT GIVEN BY MR. CAMDEN, AND THE LATE EDITORS OF HIS BRITANNIA, IS ADDED A MORE LARGE HISTORY . . . VOL. II. CONTAINING THE COUNTIES OF GLOUCESTER, SOUTHAMPTON, HEREFORD, HERTFORD, HUNTINGDON, KENT, LANCASTER, LEICESTER, AND LINCOLN. IN THE SAVOY: PRINTED BY ELIZ. NUTT; AND SOLD BY M. NUTT IN EXETER-EXCHANGE IN THE STRAND, AND J. MORPHEW NEAR STATIONERS-HALL. MDCCXX. 4to.

The map is the same as the 1708 issue (No. 154). The work, usually attributed to Thomas Cox, was first published in monthly numbers and was afterwards collected into 6 vols., of which the 1st and 2nd came

out in 1720 and the remaining 4 vols. from 1724 to 1731. The first 2 vols. were published for M. Nutt and J. Morphew, but the succeeding ones were for T. Cox.

166. **Bowen, Emanuel.** Lanca Shire. English Miles, 10 (= $\frac{3}{4}$ in.). (Page 236.) $4\frac{1}{4} \times 4\frac{5}{8}$ ins.

In BRITANNIA DEPICTA OR OGILBY IMPROV'D ; BEING A CORRECT COPPY OF MR. OGILBY'S ACTUAL SURVEY OF ALL Ye DIRECT & PRINCIPAL CROSS ROADS IN ENGLAND AND WALES : WHEREIN ARE EXACTLY DELINEATED & ENGRAVEN, ALL Ye CITIES, TOWNS, VILLAGES, CHURCHES, SEATS &c . . . BY Ino. OWEN OF THE MIDD: TEMPLE GENT . . . LASTLY PARTICULAR AND CORRECT MAPS OF ALL Ye COUNTIES OF SOUTH BRITAIN . . . BY EMAN: BOWEN ENGRAVER. LONDON PRINTED FOR & SOLD BY THO: BOWLES PRINT & MAP SELLER NEXT Ye CHAPTER HOUSE IN ST. PAULS CHURCH-YARD & EM. BOWEN NEXT Ye KING OF SPAIN IN ST. KATHERINES. 1720. 8vo.

A small sketchy map occupying the lower two-thirds of a plate 5 × 7 ins. The upper part of the plate has, within an ornamental design :—" The Road from York to Lancaster." This road is shown in "strip" maps on pages 237 and 238.

It shows towns, a few villages, main roads, rivers, lakes, meres, mosses, bridges, hills and sand-banks. Towns returning members to Parliament are indicated by asterisks.

Top right, a small panel with the title and a long panel with a description of the county. Bottom right, the scale. The border is formed on three sides by two double lines with ornamentation between and on the bottom side by a single line only.

This work, essentially a road-book, is made up mainly of strip-maps reduced (to a scale of 2 miles to 1 in.) from John Ogilby's Survey of 1675, and printed on both sides of the paper. There are therefore strip-maps (of part of the road from Welshpool to Carnarvon) on the back of this map of Lancashire. It became very popular and was reprinted in 1721, 1723, 1724, 1730, 1731, 1734, 1736, 1749, 1751, 1753, 1759, 1764 and possibly other dates as well.

1721

167. **Bowen, E.** A reprint of No. 166.

In BRITANNIA DEPICTA . . . LONDON PRINTED FOR & SOLD BY THO: BOWLES . . . & E. BOWEN ENGRAVER & PRINT SELLER NEAR Ye STAIRS IN ST. KATHERINES, 1720. 8vo.

Although the imprint of the work retains the original date ; this, the second issue, came out about 1721. The map is unchanged.

1722

168. **Morden, R.** Further reprint of No. 145.

In BRITANNIA: OR A CHOROGRAPHICAL DESCRIPTION OF GREAT BRITAIN AND IRELAND . . . BY W. CAMDEN . . . TRANSLATED . . . BY EDMUND GIBSON . . . THE SECOND EDITION . . . LONDON: PRINTED BY MARY MATTHEWS, FOR AWNSHAM CHURCHILL, AND SOLD BY WILLIAM TAYLOR, IN PATER-NOSTER-ROW. MDCCXXII. fol.

The map of the county is unchanged.

1723

169. **Bowen, E.** Further reprint of No. 166.

In BRITANNIA DEPICTA . . . SOLD BY THO: BOWLES . . . & E. BOWEN NEAR Y^e STAIRS IN ST. KATHERINES, 1720. 8vo.

This work is similar to that of 1721, but on the back of the title-page is an engraved plate containing :—" A Catalogue of some Prints & Maps, Printed for & Sold by Tho: Bowles."

1724

170. **Jansson, J.** Further reprint of No. 89.

In ATLAS ANGLOIS . . . À LONDRES, CHES JOSEPH SMITH, MARCHAND LIBRAIRE À L'ENSEIGNE D'INIGO JONES, PROCHE EXETER-EXCHANGE DANS LE STRAND. MDCCXXIV. large fol.

Second title :—SUPPLEMENT DU NOUVEAU THEATRE DE LA GRANDE BRETAGNE . . . À LONDRES, CHEZ J. GROENEWEGEN & N. PREVOST LIBRAIRES DANS LE STRAND. M.DCC.XXVIII. large fol.

Still unchanged from the edition of 1714 (No. 158).

171. **Bowen, E.** Further reprint of No. 166.

In BRITANNIA DEPICTA . . . Y^e 4TH EDITION. LONDON PRINTED FOR & SOLD BY THO: BOWLES . . . & I. BOWLES, PRINT & MAP SELLER OVER AGAINST STACKS MARKET, 1724. 8vo.

The map is unchanged. The title-page of the work is again plain at the back.

172. **Moll, Herman.** The County Palatine of Lancaster. By H. Moll Geographer. 10 English Miles (= $1\frac{3}{8}$ ins.). $7\frac{1}{8} \times 9\frac{5}{8}$ ins.

In A NEW DESCRIPTION OF ENGLAND AND WALES, WITH THE ADJACENT ISLANDS WHEREIN ARE CONTAINED, DIVERS USEFUL

173. MOLL'S MAP, 1724

(Size approximately half-scale)

OBSERVATIONS . . . TO WHICH IS ADDED, A NEW AND CORRECT SET OF MAPS OF EACH COUNTY, THEIR ROADS AND DISTANCES; AND, TO RENDER 'EM THE MORE ACCEPTABLE TO THE CURIOUS, THEIR MARGINS ARE ADORN'D WITH GREAT VARIETY OF VERY REMARKABLE ANTIQUITIES, &C. BY HERMAN MOLL, GEOGRAPHER. LONDON: PRINTED FOR H. MOLL OVER AGAINST DEVEREUX-COURT IN THE STRAND. T. BOWLES PRINTSELLER NEAR THE CHAPTER-HOUSE, AND C. RIVINGTON BOOKSELLER AT THE BIBLE AND CROWN, IN ST. PAUL'S CHURCH-YARD, AND J. BOWLES PRINTSELLER OVER-AGAINST STOCKS-MARKET. M.DCC.XXIV. fol.

A clearly engraved map (usually coloured in this edition) showing rivers, bridges, hills, lakes, meres, mosses, woods, sandbanks, hundreds (indicated by letters), towns, villages, parks and roads. The roads from Ogilby's survey are shown with double lines and additional ones, from Warrington to "Leverpool," from Preston to "Potton" (Poulton) and Garstang to "Potton," are shown by very fine single lines. The distances from town to town are given, in "computed" miles.

Top right, the title in a square panel with a list of hundreds below. Bottom right, the scale.

The border is formed by a single line with a double inner line marked off into degrees and minutes of latitude and longitude. At the top and bottom of the plate, above and below the border respectively, are pictures of Roman relics found at Ribchester, Standish and Upholland. The back of the map is plain.

It was reprinted in 1724, 1728, 1739, 1747 and 1753.

173. **Moll, H.** A reprint of No. 172.

IN A SET OF FIFTY NEW AND CORRECT MAPS OF ENGLAND AND WALES, &C. WITH THE GREAT ROADS AND PRINCIPAL CROSS-ROADS, &C. SHEWING THE COMPUTED MILES FROM TOWN TO TOWN . . . BY HERMAN MOLL, GEOGRAPHER . . . LONDON: SOLD BY H. MOLL . . . T. BOWLES . . . AND J. BOWLES . . . 1724. oblong folio or 4to.

The only alteration from the previous issue is that the plates are now numbered, within brackets between the border lines, in the top left-hand corner. This one is number 46.

1728

174. **Moll, H.** Further reprint of No. 172.

IN A NEW DESCRIPTION OF ENGLAND AND WALES . . . BY H. MOLL . . . LONDON . . . 1728. fol.

This edition was reported in *Bibliotheca Topographica Anglicana* . . . by John Worral. London . . . 1736.

1730

175. **Bowen, E.** Further reprint of No. 166.

In BRITANNIA DEPICTA . . . 1730.

Sir H. G. Fordham recorded this issue.

1731

176. **Bowen, E.** Further reprint of No. 166.

In BRITANNIA DEPICTA . . . BY EMAN: BOWEN ENGRAVER THE FOURTH EDITION. PRINTED & SOLD BY THO: BOWLES PRINT & MAP SELLER IN ST. PAULS CH YARD 1731.

The imprint on the title-page has been altered to the above. The map is unchanged.

1734

177. **Bowen, E.** Further reprint of No. 166.

In BRITANNIA DEPICTA . . . 1734. 8vo.

This edition was noted by Sir H. G. Fordham.

1735

178. **Blome, R.** Further reprint of No. 135.

In ENGLAND EXACTLY DESCRIBED . . . SOLD BY THO: BAKEWELL, NEXT Ye HORN TAVERN IN FLEET STREET. (1735.)

Chubb recorded a copy of this edition in private ownership.

1736

179. **Bowen, E.** Further reprint of No. 166.

In BRITANNIA DEPICTA . . . 1736.

The date on the title-page is altered to 1736. The work is otherwise as the issue of 1731 (No. 176).

1737

180. **Morden, R.** Further reprint of No. 145.

In BRITANNIA . . . BY W. CAMDEN . . . TRANSLATED . . . BY EDMUND GIBSON . . . PRINTED FOR JAMES AND JOHN KNAPTON, JOHN DARBY, ARTHUR BETTESWORTH, FRANCIS FAYRAM, JOHN OSBORN AND THO. LONGMAN, JOHN PEMBERTON, CHARLES RIVINGTON, FRANCIS CLAY, JEREMIAH BATLEY, AND AARON WARD. (*c.* 1737.) fol.

The map is unchanged.

1738

181. **Morden, R.** Further reprint of No. 151.

In MAGNA BRITANNIA, ANTIQUA ET NOVA: OR, A SURVEY OF THE ANCIENT AND PRESENT STATE OF GREAT BRITAIN . . . 1738. 4to.

Sir H. G. Fordham mentioned this edition in his *Hertfordshire Maps*, but unfortunately did not give the imprint.

1739

182. **Moll, H.** Further reprint of No. 172.

In A SET OF FIFTY NEW AND CORRECT MAPS OF ENGLAND AND WALES . . . LONDON: PRINTED FOR, AND SOLD BY THO. BOWLES . . . NEAR THE CHAPTER-HOUSE IN ST. PAUL'S CHURCH-YARD; AND J. BOWLES . . . AT THE BLACK HORSE, CORNHILL, 1739. 4to.

The map is precisely the same as in the issue of 1724 (No. 173).

1740

183. **H., T.** A Map of the Diocess of Chester divided into Deanries &c. To the Right Reverend Father in God Samuel Lord Bishop of Chester. this map is humbly dedicated by T. H. A Scale of Miles, (two) 20 (= $3\frac{3}{16}$ ins.), and 20 (= $3\frac{3}{8}$ ins.). $15\frac{1}{2} \times 20\frac{3}{4}$ ins. (*c.* 1740.)

A clear map showing borough (in capitals) and market towns, villages, meres and rivers. The deaneries are outlined by fine dotted lines, and parishes are indicated by lines which radiate from the mother church to the surrounding chapels.

Left, from the centre downwards, the title in a panel, a long explanatory list and the two scales.

The border is formed by a single line with a double inner line marked off into degrees and minutes of latitude and longitude. The back is plain. Samuel Peploe was Bishop of Chester from 1726 to 1752 and was the only Bishop named Samuel. The T. H. mentioned above may have been T. Hutchinson, who was a map engraver at this period.

1741

184. **Badeslade, Thomas.** Lancashire North from London. English Miles, 10 (= $\frac{13}{16}$ in.). T. Badeslade delin. Published by the Proprietors T. Badeslade & W. H. Toms Septr 29th 1741. W. H. Toms Sculpt. 4 × 5½ ins.

In CHOROGRAPHIA BRITANNIÆ. OR A SET OF MAPS OF ALL THE COUNTIES IN ENGLAND AND WALES . . . BY THOMAS BADESLADE SURVEYOR . . . ENGRAV'D BY WILL: HENRY TOMS. PRINTED FOR AND SOLD BY W. H. TOMS ENGRAVER, IN UNION COURT, NEAR HATTON GARDEN, HOLBOURN, 1742. 12mo. (The Cambridge University Library also possesses a large paper copy of this edition.)

It shows hills, rivers (very much exaggerated), lakes, meres, towns (with asterisks to indicate parliamentary boroughs) and two roads (from Warrington *via* Preston and Lancaster to Kendal, and from Stockport *via* Manchester and Rochdale to Yorkshire). The surrounding country is stippled and the county boundary and coast are shaded, thus throwing the map into relief.

Top right, a circular compass indicator. Bottom right, the scale. On the left-hand side, divided from the map by a single line, is a list of the towns and their market-days, etc. The border which encloses all the above is formed by a double line. Outside the border, at the top, is the title and (No.) 23, and at the bottom, the names of the draughtsman and engraver with imprint and date. The back is plain.

This map was reprinted in 1742 (several times), 1743, 1745 and about 1747.

1742

185. **Badeslade, T.** A reprint of No. 184.

In CHOROGRAPHIA BRITANNIÆ . . . BY THOMAS BADESLADE . . . SOLD BY W. H. TOMS . . . HOLBOURN. 1742. PRICE IN SHEETS 5S. BOUND 6S. 12mo.

The map has been amplified by the addition of:—roads from Warrington to Liverpool and from Lancaster towards York, the

adjoining county boundaries and a number of extra place-names (such as "Ribchester," "Townley," "Royston," "Trafford," etc.). The date on the map is still 1741.

186. **Badeslade, T.** Further reprint of No. 184.

In CHOROGRAPHIA BRITANNIÆ . . . BY THOMAS BADESLADE SOLD BY W. H. TOMS . . . HOLBOURN. 1742. . . . 12mo.

The imprint on the Lancashire map now reads "Published by the Proprietor W. H. Toms Septr. 29, 1742."

1743

187. **Speed, J.** Further reprint of No. 21.

In ENGLAND FULLY DESCRIBED IN A COMPLEAT SETT OF MAPPS OF Y^e COUNTY'S OF ENGLAND AND WALES, WITH THEIR ISLANDS, CONTAINING IN ALL 58 MAPS. BY JOHN SPEED. REPRINTED ANNO, 1743. fol.

Bassett and Chiswell's imprint of 1676 has been erased and replaced by a second imprint of Henry Overton.

188. **Badeslade, T.** Further reprint of No. 184.

In CHOROGRAPHIA BRITANNIÆ OR A NEW SET OF MAPS OF ALL THE COUNTIES OF ENGLAND AND WALES . . . BY THOMAS BADESLADE . . . PUBLISHED ACCORDING TO ACT OF PARLIAMENT. SOLD BY J. CLARK AT Y^e GOLDEN BALL IN ST. PAUL'S CHURCH YARD, C. HITCH BOOKSELLER IN PATER NOSTER ROW, & BY W. H. TOMS ENGRAVER IN UNION COURT HOLBOURN. (1743.) 12mo.

Although the above title claims a "new" set of maps, they appear to be unaltered impressions of the second issue of 1742.

1744

189. **Cowley, J.** An Improved Map of Lancashire containing the Borough & Market Towns with those adjoyning; also its Principal Roads and Rivers by I. Cowley Geographer to his Majesty. English Miles, 15 (= $1\frac{3}{8}$ ins.). $4\frac{1}{2} \times 6\frac{5}{8}$ ins.

In THE GEOGRAPHY OF ENGLAND . . . TO EACH COUNTY IS PREFIX'D A COMPLEAT MAPP FROM THE LATEST AND BEST OBSERVATIONS, SHEWING THE CHIEF TOWNS, PARKS, RIVERS AND ROADS, BOTH DIRECT AND ACROSS . . . LONDON: PRINTED FOR R. DODSLEY, AT TULLY'S HEAD IN PALL MALL. M,DCC,XLIV. 8vo.

A clearly engraved map showing towns (with asterisks to indicate parliamentary representation), hills, roads (with distances marked in figures), rivers, sands, lakes, meres and mosses.

Top right, on a piece of drapery suspended by nails, the title; below this, a circular compass indicator. Bottom, left, the scale; right, an "Explanation."

The border is formed by a single line with a double inner line marked off into degrees and minutes of latitude and longitude. Below the border, "D(egrees). W(est). from London." The back of the map is plain.

The maps (only) were reprinted in 1745, and *The Geography* was republished (without maps) in 1765.

1745

190. **Badeslade, T.** Further reprint of No. 184.

In CHOROGRAPHIA BRITANNIÆ . . . THE SECOND EDITION TO WHICH IS ADDED THE RATES FOR HACKNEY COACHES, CHAIRMEN AND WATERMEN . . . PRINTED FOR C. HITCH IN PATERNOSTER ROW, AND W. H. TOMS . . . HOLBOURN. 1745.

The maps are unaltered and still bear the date 1742.

191. **Cowley, J.** A reprint of No. 189.

In A NEW SET OF POCKET MAPPS OF ALL THE COUNTIES OF ENGLAND AND WALES. SHEWING, THE SITUATION OF ALL THE CITIES, BOROUGHS, MARKET-TOWNS, AND MOST CONSIDERABLE VILLAGES, WITH THE DISTANCES BETWEEN EACH. ALSO THE RIVERS AND ROADS BOTH DIRECT AND ACROSS . . . LONDON: PRINTED FOR R. DODSLEY IN PALL-MALL, AND M. COOPER IN PATER-NOSTER ROW. 1745. 4to.

In spite of the claims in the above title, the map is unaltered from the issue of 1744.

1746

192. **Simpson, Samuel.** Lancashire. English Miles, 10 (= $1\frac{5}{16}$ ins.). 6 × $7\frac{1}{2}$ ins.

In THE AGREEABLE HISTORIAN, OR THE COMPLEAT ENGLISH TRAVELLER . . . VOL. 2 . . . BY SAMUEL SIMPSON, GENT. LONDON: PRINTED BY R. WALKER, IN FLEET LANE; AND SOLD BY THE BOOKSELLERS IN TOWN AND COUNTRY, 1746. 8vo.

A rather sketchy map, shaded round the county boundary giving

it the appearance of an island. It shows towns, principal villages, hundreds, hills, rivers, roads and sands. The six parliamentary boroughs are indicated by asterisks.

The title is above the border. Top right, downwards, the arms of Lancaster in an ornamental cartouche, the scale and a circular compass indicator. The border is formed by a single line. The back is plain.

193. **Rocque, John.** Lancashire. English Miles, 20 (= $1\frac{9}{16}$ ins.). $6 \times 7\frac{5}{8}$ ins.

In THE ENGLISH TRAVELLER: GIVING A DESCRIPTION OF THOSE PARTS OF GREAT-BRITAIN CALLED ENGLAND AND WALES. LONDON. 1746. 8vo. 3 vols.

This map, which is attributed to John Rocque, shows towns (with asterisks to indicate parliamentary boroughs), principal villages, parks, hundreds, hills, sands, lakes, meres, mosses, main roads, rivers and bridges. Heavy shading around the boundary rather gives the appearance of islands to the county.

Top right, a circular compass indicator and the scale. The border is formed by a single line. The title is at the top, above the border. The back is plain.

It was reprinted in 1753 and 1769, and with pagination in 1762 and 1764.

1747

194. **Moll, H.** Further reprint of No. 172.

In A SET OF FIFTY NEW AND CORRECT MAPS OF ENGLAND . . . BY H. MOLL . . . T. BOWLES, LONDON, 1747.

Sir H. G. Fordham reported this edition in his *Hertfordshire Maps*.

195. **Badeslade, T.** Further reprint of No. 184.

In CHOROGRAPHIA BRITANNIÆ . . . SOLD BY C. HITCH . . . W. JOHNSTON BOOKSELLER AT THE GOLDEN BALL IN ST. PAUL'S CHURCH YARD, & BY W. H. TOMS ENGRAVER & PRINTSELLER AT Y^e GOLDEN HEAD OVER AGAINST SURGEONS HALL NEAR LUDGATE HILL. (1747.) 12mo.

Another unaltered impression of the third issue (No. 186), probably published about 1747.

1748

196. **Hutchinson, T.** A Correct Map of Lancashire. Miles, 15 (= $1\frac{3}{8}$ ins.). $6\frac{3}{8} \times 5\frac{3}{8}$ ins.

In GEOGRAPHIA MAGNÆ BRITANNIÆ. OR, CORRECT MAPS OF ALL THE COUNTIES IN ENGLAND, SCOTLAND AND WALES . . . PRINTED FOR T. OSBORNE, D. BROWNE, J. HODGES, A. MILLAR, J. ROBINSON, W. JOHNSTON, P. DAVEY & B. LAW . . . OCTOBER 12TH, 1748. 8vo.

As the West is at the top the map presents an unfamiliar appearance. It shows towns, principal villages, roads, rivers, hills, sands, lakes, meres and mosses. It was probably engraved by T. Hutchinson. The Gloucestershire map bears that name and is the only signed one in this series.

Bottom right, the title is in a rectangular panel with an ornamental frame. Above this is a star compass indicator and to the left is the scale.

The border is formed by a single line with a double inner line marked off, on three sides into degrees and minutes of latitude and longitude and on the right side into minutes of time. Outside the border, over the top right-hand corner is the number of the plate, No. 19, which is an error, being the same as that of Kent. The back of the map is plain.

It was reprinted in 1750.

The maps of this series were formerly catalogued under the name of S. Wale, who, however, only engraved the title-page of the work.

1749

197. **Saxton, C.** Further reprint of No. 1.

In THE SHIRES OF ENGLAND AND WALES . . . SOLD BY THOMAS JEFFERYS, GEOGRAPHER TO HIS ROYAL HIGHNESS THE PRINCE OF WALES ; IN RED LYON STREET NEAR ST. JOHN'S GATE. (1749.) fol.

Willdey's imprint has been imperfectly erased. The map is otherwise unchanged from No. 164.

198. **Bowen, E.** Further reprint of No. 166.

In BRITANNIA DEPICTA . . . 1749.

This issue was also noted by Sir H. G. Fordham.

196. HUTCHINSON'S MAP OF 1748, SHOWING WEST AT THE TOP

(Size slightly reduced)

199. **Kitchin, T., & Jefferys, T.** A Map of Lancashire. English Miles, 15 (= $\frac{13}{16}$ in.). $4\frac{3}{4} \times 4\frac{3}{8}$ ins.

In THE SMALL ENGLISH ATLAS BEING A NEW AND ACCURATE SETT OF MAPS. OF ALL THE COUNTIES IN ENGLAND AND WALES. LONDON, PUBLISH'D ACCORDING TO ACT OF PARLIAM^{t}. BY MESS^{rs}. KITCHIN & JEFFERYS 1749. AND SOLD BY M. PAYNE AT THE WHITE HART AND M. COOPER AT THE GLOBE IN PATERNOSTER ROW. small 4to.

The map occupies the upper portion of a small quarto page, the lower part being taken up with three columns of statistics regarding parliamentary representation, market-days and fairs. This list begins with the word "Lancashire" and ends with "Hornby." The map shows towns (with asterisks to indicate the number of members returned to Parliament), a few villages, a few main roads, lakes, meres, sands and rivers.

The boundary is heavily shaded, giving the county the appearance of islands. Upper right, a circular compass indicator. Lower right, the scale. The border is formed by a single line with a double inner line marked off into degrees and minutes of latitude and longitude. Outside the border, at the top, the title. The back is plain. The map was reprinted in 1751, 1775, 1785 and 1787.

1750

200. **Morden, R.** Further reprint of No. 126.

In A BRIEF DESCRIPTION OF ENGLAND AND WALES; CONTAINING A PARTICULAR ACCOUNT OF EACH COUNTY . . . EMBELLISHED WITH MAPS OF EACH COUNTY . . . LONDON: PRINTED FOR H. TURPIN, NO. 104 ST. JOHN'S STREET, WEST SMITHFIELD. (1750.) 12mo.

An unaltered impression of the second edition of 1676 but without the suit-mark.

201. **Hutchinson, T.** A reprint of No. 196.

In GEOGRAPHIA MAGNÆ BRITANNIÆ . . . PRINTED FOR S. BIRT, T. OSBORNE, D. BROWNE, J. HODGES, J. OSBORNE, A. MILLAR, J. ROBINSON. (1750.) 8vo.

An unaltered impression of the 1748 issue.

202. **Kitchin, Thomas.** Lancashire Drawn from the best Surveys & Maps Corrected from Astron^{l} Observat^{ns} By T. Kitchin Geograph^{r} British Statute Miles, 12 (= $1\frac{1}{8}$ ins.). $6 \times 7\frac{5}{8}$ ins.

In THE LONDON MAGAZINE: OR, GENTLEMAN'S MONTHLY INTELLIGENCER. VOL. XIX. FOR THE YEAR MDCCL. LONDON: PRINTED FOR R. BALDWIN, JUN. AT THE ROSE IN PATER-NOSTER-ROW. 8vo.

It shows borough (indicated by asterisks) and market towns, villages, hills, forests, rivers, sands, meres, mosses and post (indicated by double lines) and cross-roads.

Top, centre, the scale; right, the title in an ornamental framework with a table of "Explanation" below. Left centre, a circular compass indicator.

The border is formed by a single line with a double inner line marked off into degrees and minutes of latitude and longitude. Above the top border, centre, "For the London Magazine." Below the bottom border, "Printed for R. Baldwin Junr at the Rose in Pater Noster Row." The back is plain.

It was reprinted in 1750, 1786 and 1798.

203. **Kitchin, T.** A reprint of No. 202.

In this case, which was probably an issue for Ireland, above the top border appears, centre, "For the London Magazine," and right, "Nov^br 1750 Page 556," and below the bottom border, "Engraved for S. & I. Exshaw Dub^n" and "I. Ridge Sculp^t."

1751

204. **Bowen, E.** Further reprint of No. 166.

In BRITANNIA DEPICTA . . . 1751.

Exactly as in the preceding editions.

205. **Kitchin, T., & Jefferys, T.** Reprint of No. 199.

In THE SMALL ENGLISH ATLAS . . . 1751. AND SOLD BY THO^s JEFFERYS GEOGRAPHER TO HIS ROYAL HIGHNESS THE PRINCE OF WALES AT THE CORNER OF ST. MARTIN'S LANE CHARING CROSS, BY MR. GEORGE FAULKNER IN ESSEX STREET DUBLIN, A PARIS CHEZ LE SR. LE ROUGE INGENIEUR GEOGRAPHE DU ROY DE FRANCE. 12mo.

The map appears to be unchanged. In this edition of the *Atlas* many of the county maps received plate numbers, but Lancashire, which should have been No. 23, was an unfortunate one.

206. **Bowen, Emanuel.** Lancashire Drawn from the best Authorities and Regulated by Astron^l. Observat^ns By E. Bowen. Geog^r to His Majesty. English Miles, 9 (= $\frac{7}{8}$ in.). $6\frac{3}{4} \times 7\frac{3}{4}$ ins.

In THE UNIVERSAL MAGAZINE OF KNOWLEDGE AND PLEASURE . . . VOL. IX . . . PUBLISHED . . . BY JOHN HINTON, AT THE KING'S ARMS IN ST. PAUL'S CHURCH-YARD, LONDON.

It shows borough (indicated by asterisks) and market towns, villages, hills, forests, rivers, sands, meres, mosses and roads.

On the right, downwards, the title in an ornamental cartouche, the "Explanation," the arms of Lancaster and the scale. Left centre, a circular compass indicator.

The border is formed by one line with a double inner line marked off into degrees and minutes of latitude and longitude. Above the top border, "Engraved for the Universal Magazine." Below the bottom border, "Printed for J. Hinton at the King's Arms in St Pauls Church Yard, 1751."

1752

207. **Hollar, W.** Further reprint of No. 82.

In CARTE DE L'ANGLETERRE ET D'UNE PARTIE D'ECOSSE GRAVÉE PAR LE CELEBRE HOLLAR. CETTE CARTE A ETE RÉDUITE D'APRÈS LES PROVINCES DE MR. SAXTON PAR ORDRE D'OLIVER CROMWELLS POUR L'USAGE DE SES ARMÉES . . . PAR LE SR. J. ROCQUE CHOROGRAPHE DE S. A. R. MONSEIGNEUR LE PRINCE DE GALLES, DANS LE STRAND A LONDRES 1752.

As mentioned earlier (No. 82), Sir H. G. Fordham disputed the above statement regarding the origin of the map. The map itself seems unchanged from the previous issue (No. 139).

208. **Bowen, Emanuel.** An Accurate Map of the County of Lancaster Divided into its Hundreds. Laid down from the best Authorities, assisted by the most approved modern Maps & Charts with various Extracts relative to its Natural Produce, Trade, Manufactures and present State of the principal Towns. By Eman: Bowen Geog^r to His Majesty. To the Right Honble Edwd Stanley Earl of Derby Lord Lieutenant for the County of Lancaster This Map is Dedicated by his Lordship's Most hum^ble & Obed^t Servt Eman: Bowen. British Statute Miles, 12 (= $3\frac{5}{8}$ ins.). Sold by J. Hinton at the Kings Arms in Newgate Street, London 1752. 20 × $26\frac{1}{8}$ ins.

In (THE LARGE ENGLISH ATLAS BY E. BOWEN AND T. KITCHIN. PUBLISHED BY JOHN HINTON, 1750–2). large folio.

A famous map, the largest of the county to date and incorporating many new details but also introducing some curious errors. The 3rd

degree of longitude (West of London) was placed to pass about 1 mile west of Lancaster, whereas it should have been about 1 mile east of Ulverston, and the main body of the county is too wide from east to west, particularly in the Lonsdale Hundred. These errors were widely copied in other works, until Yates introduced his map in 1787.

It shows borough (indicated by asterisks) and market towns with their market days, villages (with indications to show whether rectory or vicarage), religious houses, charity schools, castles, hundreds, hills, parks, woods, sands, meres, mosses, post roads with measured distances between market towns, a number of other roads now shown for the first time and including those across the sands from Lancaster to Ulverston, rivers and brooks. Numerous descriptive notes are scattered around the map.

Top right, the title on a mural slab with indications of the industry of the county (a figure weighing coal, a bale of cotton, rolls of cloth, etc.) around; the dedication in an ornamental cartouche, a circular compass indicator and the scale.

The border is formed by a thick line with a double inner line marked off into degrees and minutes of latitude and longitude. The map is divided into rectangular divisions, to indicate 5 minutes of a degree of latitude and longitude. Below the border the imprint. The back is plain.

These county maps were first published at various dates from 1749, and the issue is not thought to have been completed until 1760. Therefore earlier bound collections are incomplete and also, I believe, lack the title-page. This was reprinted in 1753, 1760, 1763, 1765, 1767, 1777, 1780, 1781, 1785, 1787 and some time after 1794.

1753

209. **Morden, R.** Further reprint of No. 145.

In BRITANNIA . . . BY W. CAMDEN . . . TRANSLATED . . . BY EDMUND GIBSON . . . THIRD EDITION . . . LONDON: PRINTED FOR R. WARE, J. AND P. KNAPTON, T. LONGMAN, C. HITCH, D. BROWNE, H. LINTOT, C. DAVIS, J. HODGES, A. MILLAR, W. BOWYER, J. WHISTON, J. AND J. RIVINGTON, AND J. WARD, 1753. fol.

The map is unchanged.

210. **Bowen, E.** Further reprint of No. 166.

In BRITANNIA DEPICTA . . . 1753.

As before.

211. **Moll, H.** Further reprint of No. 172.

In MOLL'S BRITISH ATLAS, OR POCKET MAPS OF ALL THE COUNTIES IN ENGLAND AND WALES. LONDON, 1753. small fol.

Sir H. G. Fordham reported this edition. He found the maps to be unchanged.

212. **Rocque, J.** A reprint of No. 193.

In THE SMALL BRITISH ATLAS: BEING A NEW SET OF MAPS OF ALL THE COUNTIES OF ENGLAND AND WALES . . . LONDON: PUBLISHED . . . 1753. BY JOHN ROCQUE, CHOROGRAPHER TO HIS ROYAL HIGHNESS THE PRINCE OF WALES, NEAR THE OLD ROUND COURT IN THE STRAND, AND ROBERT SAYER, MAP AND PRINTSELLER, AT THE GOLDEN BUCK, OPPOSITE FETTER-LANE, FLEET-STREET. 8vo and oblong 4to.

Second title:—LE PETIT ATLAS BRITANNIQUE: OU RECUEIL DES PROVINCES D'ANGLETERRE ET DE LA PRINCIPAUTE DE GALLES . . . PUBLIE PAR JEAN ROCQUE, etc.
The map is unaltered.

213. **Bowen, E.** A reprint of No. 208.

In (THE LARGE ENGLISH ATLAS, BY E. BOWEN AND T. KITCHIN. PUBLISHED BY JOHN TINNEY. 1753.) large folio.

The map is unchanged, but the imprint now reads "Sold by J. Tinney at the Golden Lyon in Fleet Street, London. 1753."

1754

214. **Bickham, George.** A Map of Lancashire. North from London. Humbly Inscribed to y^e R^t Honble Earl of Darby. Lord Lieut^t of the County . . . According to Act of Parliament by G. Bickham Jan^r 1754. $5\frac{5}{8} \times 8\frac{3}{4}$ ins.

In THE BRITISH MONARCHY . . . BY GEORGE BICKHAM . . . PUBLISH'D ACCORDING TO ACT OF PARLIAMENT, OCTOBER 1ST 1743. AND SOLD BY G. BICKHAM IN JAMES STREET, BUNHILL-FIELDS & BY THE BOOKSELLERS & PRINTSELLERS IN TOWN AND COUNTRY. small fol.

An idealized bird's-eye view of the county which, however, is so distorted that it is difficult to say whether one is looking north from a mythical height in Cheshire opposite to Liverpool, or north-west from Blackstone Edge. In the foreground, on the left, is an architectural ruin, and on the right are two men at the foot of a crag.

The names of the principal towns are neatly engraved in their supposedly respective positions.

Within the plate-mark, above the picture, is the title ; below the picture, a table of distances :—" From London to Lancaster 232–7. Principal Towns from Lancaster, Leverpool 45, Manchester 43 . . ." Then follows the imprint and date. It is plain at the back.

The colophon of the work is dated 1749. The second title (page 39) is " A description of the several Counties In South Britain . . . London : Sold by G. Bickham jun^{r}. in May's Buildings, Covent Garden . . . March 29th. 1750. etc." The views are variously dated 1750–4. The work was probably issued originally without the views ; but with them it could not have appeared before 1754.

These views were reprinted in 1796.

1759

215. **Bowen, E.** Further reprint of No. 166.

In BRITANNIA DEPICTA . . . THE FOURTH EDITION. PRINTED & SOLD BY THO: BOWLES . . . 1759. 8vo.

This would appear to be the ninth and last issue of the " fourth " edition. The map is unchanged.

216. **Gibson, J.** Lanca Shire. English Miles, 20 (= $\frac{5}{8}$ in.). $2\frac{1}{4} \times 4\frac{1}{8}$ ins.

In NEW AND ACCURATE MAPS, OF THE COUNTIES OF ENGLAND AND WALES. DRAWN FROM THE LATEST SURVEYS BY J. GIBSON. LONDON. PRINTED FOR J. NEWBERY AT THE BIBLE AND SUN IN ST. PAUL'S CHURCH-YARD. (1759.) 24mo.

Shows towns (with asterisks to indicate the parliamentary representation), lakes, roads and rivers.

Top left, the title in an ornamental cartouche ; right, the scale and compass indicator, and above the border the number 20. Along the bottom is a statistical description of the county.

The border is formed by a single line with a double inner line marked off into degrees and minutes of latitude and longitude. It was reprinted in 1770 and 1779.

1760

217. **Bowen, E.** Further reprint of No. 208.

In THE LARGE ENGLISH ATLAS : OR, A NEW SET OF MAPS OF THE COUNTIES IN ENGLAND AND WALES, DRAWN FROM THE SEVERAL

214. BICKHAM'S BIRD'S-EYE VIEW MAP, 1754.

(Size approximately two-thirds original scale)

(*Reproduced by permission, from a copy in the Manchester Public Library*)

SURVEYS WHICH HAVE BEEN HITHERTO PUBLISHED . . . BY EMANUEL BOWEN . . . THOMAS KITCHIN, AND OTHERS. LONDON: PRINTED AND SOLD BY T. BOWLES, IN ST. PAUL'S CHURCH YARD; JOHN BOWLES AND SON, AT THE BLACK HORSE IN CORNHILL; JOHN TINNEY, AT THE GOLDEN LION, AND ROBERT SAYER, AT THE BUCK, BOTH IN FLEET-STREET. (1760.) large fol.

The map is unchanged, but the imprint now reads "Printed for T. Bowles . . . I. Tinney . . . Iohn Bowles & Son . . . & Robt. Sayer . . ."

1761

218. **Bowen, Emanuel.** Lanca Shire Divided into its Hundreds: Containing ye Burough and Market Towns, Rivers, Roads, Distances &c. By Eman: Bowen Geogr. to His Majesy. British Statute Miles, 15 (= $1\frac{5}{16}$ ins.). $6 \times 6\frac{7}{8}$ ins.

In THE NATURAL HISTORY OF ENGLAND; OR, A DESCRIPTION OF EACH PARTICULAR COUNTY, IN REGARD TO THE CURIOUS PRODUCTIONS OF NATURE AND ART. ILLUSTRATED BY A MAP OF EACH COUNTY. VOL. II. . . . BY BENJAMIN MARTIN. LONDON: PRINTED AND SOLD BY W. OWEN, NEAR TEMPLE-BAR, AND BY THE AUTHOR, AT HIS HOUSE IN FLEET-STREET. MDCCLXIII. 8vo.

As claimed in the above title, it shows hundreds (indicated by letters), "burough" (indicated by asterisks) and market towns, lakes, meres, rivers, roads and distances. It also shows post stages and depicts a number of hills.

Top right, the title in an ornamental cartouche with the "Explanation" below. Left centre, a list of the hundreds with a circular compass indicator below. Bottom right, the scale.

The border is formed by a single line with a double inner line marked off into degrees and minutes of latitude and longitude. This latter repeats Bowen's errors of 1750, viz:—it shows 2° West to lie entirely beyond the Yorkshire boundary and 3° West to pass practically through Lancaster. Below the border is "Engrav'd for the General Magazine, of Arts & Sciences; for W. Owen at Temple Bar 1761." Vol. I. of the *Natural History* was published in 1759.

1762

219. **Rocque, J.** Further reprint of No. 193.

In THE SMALL BRITISH ATLAS . . . LONDON: PUBLISHED BY JOHN ROCQUE . . . 1762. 8vo and oblong 4to.

The figure " 19 " has been added over the top right-hand corner. The map is otherwise unchanged.

220. **Gibson, J., & Bowen, E.** An Accurate Map of the County of Lancaster, Divided into Hundreds, Drawn from the best Authorities and Illustrated with Historical Extracts relative to its Natural Produce Trade Manufactures and Present State of the Principal Towns describing also the Church-Livings, Charity-Schools Ec. By John Gibson, Revised, Corrected and Improved By Eman Bowen Geog^r to his Majesty. British Statute Miles, 12 (= $2\frac{5}{8}$ ins.). Printed for T. Kitchin . . . H. Overton . . . J. Bowles & Son and Mess. Bakewell and Parker . . . T. Bowles . . . J. Ryall & R. Sayer. . . . $15\frac{7}{8} \times 18\frac{3}{4}$ ins.

In THE ROYAL ENGLISH ATLAS ; BEING A NEW AND ACCURATE SET OF MAPS OF ALL THE COUNTIES OF SOUTH BRITAIN. DRAWN FROM SURVEYS . . . AND EXHIBITING ALL THE CITIES, TOWNS, VILLAGES, CHURCHES, CHAPELS, &C. . . . BY EMANUEL BOWEN, GEOGRAPHER TO HIS LATE MAJESTY, T. KITCHIN, GEOGRAPHER, AND OTHERS . . . LONDON : PRINTED FOR THOMAS KITCHIN, ON HOLBORN-HILL ; ROBERT SAYER, IN FLEET-STREET ; CARINGTON BOWLES, IN ST. PAUL'S CHURCH-YARD ; HENRY OVERTON, WITHOUT NEWGATE ; HENRY PARKER, AND JOHN BOWLES, IN CORNHILL ; AND JOHN RYALL, IN FLEET-STREET. (1762.) large fol.

Very similar in design and execution to Bowen's large map of 1752 but without a dedication. It shows towns with their market days, villages, churches (with indications to show whether rectory, vicarage or curacy), religious houses, charity schools, gentlemen's seats, hundreds, hills, woods, roads (with distances and post stages), rivers, sands and meres. As in the larger edition, extensive notes surround the map. The errors of longitude, etc., of the larger map, are repeated.

Top right, the title embellished with indications of the products of the county and with a circular compass indicator below. Bottom left, the scale. The border is formed by a single thick line with a double inner line marked off into degrees and minutes of latitude and longitude. Below the border, left, " N°. 20 " ; centre, the imprint. The map is ruled with lines at intervals of 10 minutes of a degree. The back is plain.

It was reprinted about 1777–80, possibly both dates, and again about 1794.

1763

221. **Bowen, E.** Further reprint of No. 208.

In THE LARGE ENGLISH ATLAS . . . PRINTED AND SOLD BY T. BOWLES, IN ST. PAUL'S CHURCH YARD; JOHN BOWLES AND SON, AT THE BLACK HORSE, CORNHILL; AND ROBERT SAYER, AT THE BUCK, IN FLEET-STREET. (1763.) large fol.

John Tinney's name has been removed from the imprint and the space left blank. The figure 19 has been added to the top and bottom corners just outside the border lines on the right. The map is otherwise unchanged.

1764

222. **Bowen, E.** Further reprint of No. 166.

In BRITANNIA DEPICTA, OR OGILBY IMPROVED. BEING AN ACTUAL SURVEY OF ALL THE DIRECT AND PRINCIPAL CROSS ROADS OF ENGLAND AND WALES . . . LONDON: PRINTED FOR CARINGTON BOWLES, IN ST. PAUL'S CHURCH YARD. MDCCLXIV. 8vo.

According to Gough's *Anecdotes* this is the last issue of John Owen's *Britannia Depicta.*

223. **Rocque, J.** Further reprint of No. 193.

In THE SMALL BRITISH ATLAS . . . BY JOHN ROCQUE . . . 1764. oblong 4to.

The map is unchanged from the issue of 1762.

224. **Kitchin, Thomas.** A New Map of Lancashire Drawn from the best Authorities: By Thos Kitchin Geog^r Engraver to H.R.H. the Duke of York. British Statute Miles, 12 (= $1\frac{3}{8}$ ins.). $7\frac{1}{4} \times 9$ ins.

In ENGLAND ILLUSTRATED, OR, A COMPENDIUM OF THE NATURAL HISTORY, GEOGRAPHY, TOPOGRAPHY, AND ANTIQUITIES ECCLESIASTICAL AND CIVIL, OF ENGLAND AND WALES. WITH MAPS OF THE SEVERAL COUNTIES . . . VOL. I. LONDON: PRINTED FOR R. AND J. DODSLEY, IN PALL-MALL. MDCCLXIV. 4to.

It shows borough (indicated by asterisks) and market towns (underlined where fairs are held), villages, hills, forests, parks, rivers, lakes, meres, sands, mosses and main roads.

Top, centre, the "Remarks"; right, the title in a floriated cartouche. Left centre, a circular compass indicator. Bottom right, the scale.

The border is formed by a single line with a double inner line marked off into degrees and minutes of latitute and longitude. The latter is placed too far to the East, copying Bowen's errors of 1752 (see No. 208). The back of the map is plain.

It was reprinted in *Kitchin's English Atlas* in 1768.

1765

225. **Bowen, E.** Further reprint of No. 208.

In THE LARGE ENGLISH ATLAS . . . PUBLISHED WITH THREE GENERAL MAPS OF ENGLAND, SCOTLAND, AND IRELAND . . . PRINTED AND SOLD BY T. BOWLES, IN ST. PAUL'S CHURCH-YARD; JOHN BOWLES, AT THE BLACK HORSE, IN CORNHILL; AND ROBERT SAYER, AT THE BUCK IN FLEET-STREET. (1765.) large fol.

The plate numbers have been changed to "21."

1766

226. **Ellis, J.** A Modern Map of Lancashire, Drawn from the latest Surveys; Corrected & Improved by the best Authorities. J. Ellis sculp^{t} British Statute Miles, 12 (= $1\frac{3}{8}$ ins.). Printed for Carington Bowles in St Pauls Church yard, & Robt Sayer in Fleet Street. $7\frac{1}{8} \times 9$ ins.

In ELLIS'S ENGLISH ATLAS: OR, A COMPLEAT CHOROGRAPHY OF ENGLAND AND WALES: IN FIFTY MAPS . . . ENGRAVED BY, AND UNDER THE DIRECTION OF, J. ELLIS. LONDON: PRINTED FOR ROBERT SAYER, AT THE GOLDEN BUCK, NEAR SERJEANTS INN, IN FLEET-STREET, AND CARINGTON BOWLES, NEXT THE CHAPTER-HOUSE, IN ST. PAUL'S CHURCH-YARD . . . MDCCLXVI. oblong 4to.

The map is an exceedingly close copy of that by Kitchin in *England Illustrated* in 1764, and shows the same details together with the same errors of longitude. The title, however, in this case, is depicted on a mural slab with trees in the background. Top right, outside the border, is the plate number 26. Below the bottom border is the publisher's imprint. The back of the map is plain.

It was reprinted twice in 1766, three times in 1768, in 1773 and 1777.

227. **Ellis, J.** A reprint of No. 226.

In ELLIS'S ENGLISH ATLAS . . . IN FIFTY-FOUR MAPS . . . J.

ELLIS. LONDON: PRINTED FOR CARINGTON BOWLES . . . AND ROBERT SAYER . . . MDCCLXVI. oblong 4to.

All the maps, even the general ones, Nos. 1–4, which are folding maps, are printed on both sides of the paper. They are otherwise unchanged. The map of Lancashire is printed behind that of Kent.

228. **Ellis, J.** Further reprint of No. 226.

IN ATLAS BRITANNIQUE, OU CHOROGRAPHIE COMPLETTE DE L'ANGLETERRE ET DE LA PRINCIPAUTE DE GALLES . . . LONDRES, R. SAYER, 1766. 8vo.

There is a copy of this edition of the atlas in the Library of Congress, Washington. The county maps are plain at the back as in No. 226.

1767

229. **Bowen, E.** Further reprint of No. 208.

IN THE LARGE ENGLISH ATLAS . . . PUBLISHED, WITH THREE GENERAL MAPS OF ENGLAND, SCOTLAND, AND IRELAND . . . PRINTED AND SOLD BY JOHN BOWLES, AT THE BLACK HORSE, IN CORNHILL; CARINGTON BOWLES, NEXT THE CHAPTER HOUSE, IN ST. PAUL'S CHURCH YARD; AND ROBERT SAYER, AT THE BUCK, IN FLEET-STREET. (1767.) large fol.

The imprint now reads "Printed for Carington Bowles in St. Pauls Church Yard, John Bowles in Cornhill & Robert Sayer in Fleet Street."

230. **Bowen, E.** Further reprint of No. 208.

IN THE LARGE ENGLISH ATLAS . . . BY EMANUEL BOWEN . . . PRINTED AND SOLD BY CARINGTON BOWLES, MAP AND PRINT SELLER, AT NO. 69, IN ST. PAUL'S CHURCH-YARD. MDCCLXVII. large fol.

I am inclined to think that the date in the above title is a misprint for 1777. The only copies of the atlas, with this title-page, which I have as yet examined, were bound up later still as they contain maps with imprints of 1780, etc. If, however, it was issued in 1767, then I presume the correct map of Lancashire would be similar to that in the preceding entry.

231. **Bowen, Emanuel, & Bowen, Thomas.** Lancashire Divided into Hundreds, Exhibiting the County, Borough & Market Towns; with concise Historical Extracts relative to Natural Produce,

Trade and Manufactures; Describing also the Church Livings, with Improvements not Inserted in any other Half Sheet County Map Extant. By Eman: Bowen, Geographer to His late Majesty, & Thos Bowen. British Statute Miles, 15 (= $1\frac{13}{16}$ ins.). $8\frac{1}{4} \times 12\frac{1}{4}$ ins.

In ATLAS ANGLICANUS, OR A COMPLETE SETT OF MAPS OF THE COUNTIES OF SOUTH BRITAIN; DIVIDED INTO THEIR RESPECTIVE HUNDREDS, WAPENTAKES, WARDS, RAPES, LATHES, &C. . . . BY THE LATE EMANUEL BOWEN. PRINTED FOR T. KITCHIN, No. 59, HOLBORN HILL. (1767.) fol.

A reduced version of the map in the *Large* and *Royal* Atlases of 1752 and 1762 respectively. It shows practically the same details, repeats the same errors, and is surrounded in the same way by historical notes.

Top right, the title in an ornamental cartouche, below which is the scale. Left centre, a circular compass indicator. The border is formed by a single line with a double inner line marked off into degrees and minutes of latitude and longitude. The back is plain. There was no imprint to the map in this edition. It was reprinted (with an imprint) in 1777 and with an altered title in 1785.

Below the bottom border, on the right, is the number "11." This atlas was originally issued in parts of three maps each. The map of Lancashire with those of Durham and Northumberland formed Part II.

1768

232. **Kitchin, T.** A reprint of No. 224.

In KITCHIN'S ENGLISH ATLAS: OR, A COMPLEAT SET OF MAPS OF ALL THE COUNTIES OF ENGLAND AND WALES . . . BY THOMAS KITCHIN GEOGRAPHER TO HIS ROYAL HIGHNESS THE DUKE OF YORK. LONDON: PRINTED FOR J. DODSLEY, IN PALL-MALL. (1768.) 8vo.

The map is unchanged.

233. **Ellis, J.** Further reprint of No. 226.

In ELLIS'S ENGLISH ATLAS . . . IN FIFTY-FOUR MAPS . . . J. ELLIS. LONDON: PRINTED FOR CARINGTON BOWLES, MAP AND PRINT-SELLER, AT No. 69, IN ST. PAUL'S CHURCH-YARD. 1768. 8vo.

The maps have plain backs and are otherwise unchanged.

234. **Ellis, J.** Further reprint of No. 226.

In ELLIS'S ENGLISH ATLAS . . . PRINTED FOR CARINGTON BOWLES, MAP AND PRINT-SELLER, AT NO. 69, IN ST. PAUL'S CHURCH-YARD. 1768. oblong 4to.

All the maps are printed on both sides of the paper.

235. **Ellis, J.** Further reprint of No. 226.

In ELLIS'S ENGLISH ATLAS . . . PRINTED FOR ROBERT SAYER . . . NO. 53, IN FLEET STREET; THOMAS JEFFERYS GEOGRAPHER TO HIS MAJESTY, THE CORNER OF ST. MARTIN'S LANE, CHARING CROSS; A. DURY IN DUKE'S-COURT, ST. MARTIN'S LANE, AND AT THE MAP AND PRINT SHOP, NO. 92, UNDER THE ROYAL-EXCHANGE CORNHILL. 1768. oblong 4to.

The maps are unchanged and are again plain at the back.

236. **Bowen, Thomas.** Lancashire, Drawn from the Best Authorities, with Improvements By Thos Bowen. British Statute Miles, 12 (= $1\frac{1}{8}$ ins.). $5\frac{7}{8} \times 7\frac{1}{2}$ ins.

In UNIVERSAL MUSEUM, AND COMPLETE MAGAZINE . . . VOL. II. FOR 1768 . . . LONDON, PUBLISHED . . . BY J. PAYNE, AT THE FEATHERS IN PATER NOSTER ROW.

It shows towns, villages, rivers, roads, hills, parks, meres, mosses and the usual distorted appearance of the county common to this period.

Top, centre, the scale; right, the title in an ornamental cartouche with a table of "Explanation" below. Left centre, a circular compass indicator. The border is formed by a single line with a double inner line marked off into degrees and minutes of latitude and longitude. Above the top border is, "Engraved for the Universal Museum."

1769

237. **Rocque, J.** Further reprint of No. 193.

In ENGLAND DISPLAYED. BEING A NEW, COMPLETE, AND ACCURATE SURVEY AND DESCRIPTION OF THE KINGDOM OF ENGLAND AND PRINCIPALITY OF WALES . . . BY P. RUSSELL, ESQ.; AND . . . MR. OWEN PRICE . . . LONDON: PRINTED FOR THE AUTHORS, BY ADLARD AND BROWNE, FLEET-STREET: AND SOLD BY S. BLADON, NO. 28, T. EVANS, NO. 54, AND J. COOTE, NO. 16, IN PATER-NOSTER ROW; W. DOMVILLE, AND F. BLYTHE, AT THE ROYAL EXCHANGE. MDCCLXIX. fol.

The page number "19" has been removed, otherwise the map is unchanged.

238. **Kitchin, Thomas.** Lanca-shire. Scale of British Statute Miles, 16 (= $2\frac{1}{4}$ ins.). $9\frac{5}{8} \times 11$ ins.

In KITCHIN'S POCKET ATLAS, OF THE COUNTIES OF SOUTH BRITAIN OR ENGLAND AND WALES, DRAWN TO ONE SCALE . . . 1769. LONDON. PRINTED FOR THE AUTHOR, T. KITCHIN, ENGRAVER, MAP & PRINTSELLER, No. 59, HOLBORN HILL; & J. GAPPER, MAP & PRINTSELLER, No. 56, NEW BOND STREET. oblong 4to.

This Atlas seems particularly rare. The map details, except for the addition of distances from London, are similar to those on the map in *England Illustrated* of 1764.

The title is printed across the body of the map. Top centre, a circular compass indicator; right, the "Remarks" with the scale below. The border is formed by a single line with a double inner line marked off into degrees and minutes of latitude and longitude. The latter repeats the errors of Bowen's map of 1750. The back of the map is plain. It was reprinted in 1785.

1770

239. **Speed, J.** Further reprint of No. 21.

In THE ENGLISH ATLAS, OR A COMPLETE SET OF MAPS OF ALL THE COUNTIES IN ENGLAND AND WALES. (C. DICEY & CO. LONDON, 1770.) fol.

The lower of Overton's imprints (bottom centre) is replaced by "solde by Dicey & Co: in Aldermary Chu^{h}-Yard." The map seems otherwise unchanged from No. 187.

240. **Gibson, J.** A reprint of No. 216.

In NEW AND ACCURATE MAPS OF THE COUNTIES OF ENGLAND . . . BY J. GIBSON. LONDON: PRINTED FOR T. CARNAN, IN ST. PAUL'S CHURCH YARD. (1770.) 24mo.

The map is unchanged.

1772

241. **Morden, R.** Further reprint of No. 145.

In BRITANNIA . . . BY W. CAMDEN . . . TRANSLATED BY EDMUND GIBSON . . . FOURTH EDITION. LONDON: PRINTED FOR

W. BOWYER, W. WHISTON, T. DAVIES, W. STRAHAN, J. AND F. RIVINGTON . . . MDCCLXXII. fol.

The map is still unchanged.

1773

242. **Ellis, J.** Further reprint of No. 226.

IN ELLIS'S ENGLISH ATLAS . . . LONDON : PRINTED FOR ROBERT SAYER, MAP AND PRINTSELLER, NO. 53, IN FLEET-STREET ; AND AT THE MAP AND PRINT SHOP, NO. 92, UNDER THE ROYAL EXCHANGE, CORNHILL, 1773. 8vo.

The maps are unchanged and are plain at the back.

243. **Backhouse, James.** A Map of the Meetings belonging to the Quarterly Meetings of Lancaster, Westmoreland, Cumberland, Northumberland, Durham, & York. By James Backhouse, 1773. Engraved by Thos Kitchin. Publishd as the Act Directs, March 1st 1773 by the Author at Darlington . . . also sold by T. Kitchin, No 59, Holborn Hill, London. (No scale.) 18½ × 20¼ ins.

Evidently issued for the Society of Friends, it shows Divisions of Quarterly and Monthly Meetings, towns, meeting places, roads between these meeting places (with their distances), market days and meeting days.

Top, left, the title in foliated cartouche ; right, the " Explanation " and circular compass indicator. Below the border, at the bottom, the imprint. The border is formed by a single line with a double inner line marked off into degrees and minutes of latitude and longitude.

1775

244. **Kitchin, T., & Jefferys, T.** Reprint of No. 199.

IN THE SMALL ENGLISH ATLAS . . . LONDON : PRINTED FOR ROBERT SAYER AND JOHN BENNETT, NO. 53 IN FLEET STREET, JOHN BOWLES, NO. 13 IN CORNHILL, AND CARRINGTON BOWLES, NO. 69 IN ST. PAUL'S CHURCH YARD. (1775.) 8vo.

The plate number " 23," the engraved boundary lines of the hundreds and a number of roads have been added to the map. Among the new roads are :—" Leverpool " *via* Ormskirk, Wigan, Bolton and Bury to Rochdale and from Lancaster across the sands to Ulverston, etc. The list of towns below the map is now in alphabetical order, beginning with Blackburn and ending with UpHolland.

1777

245. **Bowen, E.** Further reprint of No. 208.

In THE LARGE ENGLISH ATLAS . . . LONDON: PRINTED AND SOLD BY ROBERT SAYER, MAP AND PRINTSELLER, AT No. 53, IN FLEET STREET. (1777.) large folio.

Sir H. G. Fordham possessed a copy of this edition of the *Atlas*. The general map of England and Wales is dated 1777. Since the type of this work was set up in page form, I have traced the above copy to the National Maritime Museum at Greenwich. The map of Lancashire is as described in No. 253, which I date at 1781, but it could not be earlier than 1780.

246. **Gibson, J., & Bowen, E.** Reprint of No. 220.

In THE ROYAL ENGLISH ATLAS . . . BY EMANUEL BOWEN . . . THOMAS KITCHIN . . . PRINTED FOR R. WILKINSON . . . (1778.) large fol.

The Library of Congress, Washington, possesses a copy of this edition of the *Atlas*. The maps are all dated 1777 or 1778, so are presumably the same as those in the atlas of 1780.

247. **Ellis, J.** Further reprint of No. 226.

In ELLIS'S ENGLISH ATLAS . . . LONDON: PRINTED FOR R. SAYER AND J. BENNETT, MAP, CHART, AND PRINT SELLERS, No. 53, FLEET STREET, 1777. 8vo.

The maps are unchanged and are plain at the back.

248. **Bowen, E., & Bowen, T.** Reprint of No. 231.

In ATLAS ANGLICANUS . . . BY E. BOWEN . . . AND T. BOWEN. 1777. PRINTED FOR T. KITCHIN, No. 59, HOLBORN HILL, & ANDREW DURY, DUKE'S COURT ST. MARTIN'S LANE. 4to.

The publisher's reference number "11" has been removed and "Printed for Tho. Kitchin at N° 59, Holborn Hill, London," has been added, below the border.

1777–87

249. **Seller, J.** Final reprint of No. 146.

In THE ANTIQUITIES OF ENGLAND AND WALES. BY FRANCIS GROSE ESQ^r F.A.S. . . . LONDON. PRINTED FOR S. HOOPER, No. 212, HIGH HOLBORN. 1777–87. small fol.

The old title and the name "John Seller," which were in an ornamental cartouche, have all been erased and now just the word "Lancashire" appears in an oval panel.

The map, which seems otherwise unchanged, occupies the upper part of a small folio page and an historical account of the county, at the bottom, is continued at the back.

There were two or more editions of this work, and some of the earlier volumes were published from No. 25, Ludgate Hill.

1779

250. **Gibson, J.** Further reprint of No. 216.

In NEW AND ACCURATE MAPS OF THE COUNTIES OF ENGLAND . . . BY J. GIBSON. . . . PRINTED FOR T. CARNAN & F. NEWBERY Jr. (1779.) 24mo.

The map is unchanged.

1780

251. **Bowen, E.** Further reprint of No. 208.

In THE LARGE ENGLISH ATLAS . . . PRINTED AND SOLD BY ROBERT SAYER . . . (1780). large folio.

Second title :—LE GRAND ATLAS ANGLOIS OU, NOUVEAU RECUEIL DES CARTES DE TOUTES LES PROVINCES D'ANGLETERRE ET DE LA PRINCIPAUTE DE GALLES . . . PAR EMANUEL BOWEN, GEOGRAPHE DE SA MAJESTE, THOMAS KITCHEN & AUTRES. A LONDRES: CHEZ ROBERT SAYER, MARCHAND DE CARTES & D'ETAMPES DANS FLEET-STREET No. 53.

John Bowles's name has been removed from the imprint of the map and the space left blank. John Bowles died in 1779, so allowing for time to use up old stocks of maps, I assume the date 1780 for this edition.

252. **Gibson, J., & Bowen, E.** Reprint of No. 220.

In THE ROYAL ENGLISH ATLAS . . . BY EMANUEL BOWEN . . . THOMAS KITCHIN . . . PRINTED FOR R. SAYER AND J. BENNETT, MAP, SEA CHART, AND PRINT-SELLERS, IN FLEET-STREET. (1780.) large fol.

The map is unchanged but the imprint now reads :—"London. Printed for Robt Sayer & John Bennett, No 53, Fleet Street. John Bowles, No 13, Cornhill. & Carrington Bowles, No 69, St. Pauls Church Yard, as the Act directs. 1st of June 1777."

1781

253. **Bowen, E.** Further reprint of No. 208.

In THE LARGE ENGLISH ATLAS . . . BY EMANUEL BOWEN . . . PRINTED AND SOLD BY CARINGTON BOWLES, MAP AND PRINT SELLER, AT No. 69, IN ST. PAUL'S CHURCH-YARD. MDCCLXVII. large fol.

The above title-page was used long after the date it bears. The general map of England and Wales, in a copy of this atlas which I possess, is dated 1780. The imprint on the map of Lancashire now reads: Printed for Carrington Bowles . . . Robt Wilkinson in Cornhill, & Robt Sayer . . ." which must be later than that described in No. 251. Robert Wilkinson succeeded to the business of John Bowles after the death of the latter in 1779.

1784

254. **Conder, T.** A New Map of Lancashire drawn from the latest & best Authorities. British Statute Miles, 20 (= $1\frac{13}{16}$ ins.). Published by Alexr Hogg No 16, Paternoster Row. $5\frac{5}{8} \times 7$ ins.

In THE NEW BRITISH TRAVELLER; OR, A COMPLETE MODERN UNIVERSAL DISPLAY OF GREAT-BRITAIN AND IRELAND . . . PUBLISHED UNDER THE IMMEDIATE INSPECTION OF GEORGE AUGUSTUS WALPOOLE, ESQ. . . . LONDON: PRINTED FOR ALEX. HOGG, AT THE KING'S-ARMS, No. 16, PATERNOSTER-ROW. 1784. fol.

This map occupies the left half of a plate, the right half being taken up with a map of Lincolnshire. It shows borough (indicated by asterisks) and market towns, villages, parks, hills, forests, sands, meres, mosses, lakes, rivers and roads. It was doubtless engraved by T. Conder, but the name is not given in this issue.

Top, centre, the "Remarks"; right, the title. Left centre, a circular compass indicator and a shield bearing the Arms of Lancaster. Bottom right, the scale.

The border is formed by a single line with a double inner line marked off into degrees and minutes of latitude and longitude. The latter repeats the errors from Bowen's large map of 1750. Above the top of the plate is "Engraved for Walpoole's New & Complete British Traveller." Below the plate is the imprint. Very elaborate ornamentation encloses each end. The back is plain.

It was reprinted in 1794.

1785

255. **Kitchin, T., & Jefferys, T.** Reprint of No. 199.

In THE SMALL ENGLISH ATLAS . . . PRINTED FOR ROBERT SAYER, No. 53, IN FLEET STREET. (1785.) 8vo.

The map is unchanged from the previous issue (No. 244).

256. **Bowen, E.** Further reprint of No. 208.

In THE LARGE ENGLISH ATLAS . . . PRINTED AND SOLD BY ROBERT WILKINSON, AT No. 58, IN CORNHILL, SUCCESSOR TO MR. JOHN BOWLES, DECEASED. (1785.) large folio.

The Lancashire map is unchanged from No. 253.

257. **Bowen, E. & T.** Reprint of No. 231 and now entitled :— Bowles's New Medium Map of Lancashire, Divided into its Hundreds ; Exhibiting the Roads Towns and Villages ; with their Distance from London, Church Livings, Seats of the Nobility, and Historical Remarks. London : Printed for the Proprietor Carington Bowles, N° 69 in St Pauls Church Yard.

In BOWLES'S NEW MEDIUM ENGLISH ATLAS ; OR, COMPLETE SET OF MAPS OF THE COUNTIES OF ENGLAND AND WALES . . . LONDON : PRINTED FOR THE PROPRIETOR CARINGTON BOWLES, AT HIS MAP AND PRINT WAREHOUSE, No. 69, IN ST. PAUL'S CHURCH YARD, MDCCLXXXV. 4to.

The original cartouche and title have been erased and the above title, enclosed in a circular placque, substituted. Distances from London are added to the towns. Below the border Kitchin's imprint (see No. 248) is replaced by " Published as the Act directs 3 Jan. 1785." Top right, within the border, " 20 " is added.

258. **Kitchin, T.** Another edition of No. 238.

In BOWLES'S POCKET ATLAS OF THE COUNTIES OF SOUTH BRITAIN OR ENGLAND . . . LONDON. PRINTED FOR AND SOLD BY THE PROPRIETOR CARINGTON BOWLES, No. 69 IN ST. PAULS CHURCH YARD. (1785.) oblong 4to.

The title is now given outside the border at the top of the map and reads, " Bowles's Reduced Map of Lancashire."

1786

259. **Kitchin, T.** A reprint of No. 202.

In HISTORICAL DESCRIPTIONS OF NEW AND ELEGANT . . . VIEWS OF THE ANTIQUITIES OF ENGLAND AND WALES . . . PUBLISHED . . . HENRY BOSWELL . . . LONDON: PRINTED FOR ALEX. HOGG, AT THE KING'S ARMS, NO. 16, PATERNOSTER-ROW, AND SOLD BY ALL BOOKSELLERS, PRINTSELLERS, AND NEWS-CARRIERS, IN TOWN AND COUNTRY. (1786.) fol.

The imprint and reference to the *London Magazine* are erased, otherwise the map is unchanged.

260. **Yates, William.** The County Palatine of Lancaster. Surveyed by Willm Yates. Engraved by Thos Billinge, 1786. (Scales) Statute Miles, 6 (= $5\frac{7}{8}$ ins.). Geographical Miles, 6 (= $6\frac{13}{16}$ ins.). Published as the Act directs, 1786. Eight sheets, each about $26 \times 19\frac{7}{8}$ ins.

The first map of the county on a large scale. It is beautifully engraved and gives minute details. It shows borough and market towns, villages, hamlets, churches, chapels, gentlemen's seats (in some cases with the name of the occupier), hundreds, beacons, castles, priories, hills, moors, mosses, meres, coal pits, wind and water mills, open and enclosed roads (with distances in miles along the turnpike roads), toll bars, rivers, streams, bridges and canals. The last include the Bridgewater Canal, Sankey Navigation, the Liverpool to Wigan section of the Leeds and Liverpool Canal and the Douglass Navigation.

Top, left centre, a large star compass indicator, the south pointer of which is projected as a line for the entire length of the map; right, the title with a background of trees and a castle gate-tower. Below the title is an explanatory diagram showing the scheme of triangulation which had been adopted to get accuracy in the survey, together with the measurements of the angles at the various observation points. Bottom, left, a large floriated cartouche containing a very detailed explanation of the signs used in the map; right, the two scales.

The border is formed by two lines with a double inner line marked off into degrees and minutes of latitude and longitude. This latter is based on the London meridian. Below the bottom border, right, the date of publication.

The map was reprinted by Wm. Faden in 1800.

1787

261. **Kitchin, T., & Jefferys, T.** Reprint of No. 199.

In AN ENGLISH ATLAS OR A CONCISE VIEW OF ENGLAND AND

WALES . . . PUBLISHED AS THE ACT DIRECTS 1 AUG^t. 1787. LONDON. PRINTED FOR ROB^t SAYER, NO. 53, IN FLEET STREET. small 4to.

The map is still as in the issue of 1775 (No. 244).

262. **Bowen, E.** Further reprint of No. 208.

In THE LARGE ENGLISH ATLAS . . . BY EMANUEL BOWEN, THOMAS KITCHIN, CAPTAIN ANDREW ARMSTRONG, AND OTHERS. LONDON. PRINTED FOR ROBERT SAYER, MAP, CHART, AND PRINT-SELLER, NO. 53, FLEET STREET. MDCCLXXXVII. large fol.

The map is unchanged from the previous edition, but a new serial number "24," in larger figures, is now printed on the back.

263. **Cary, John.** Lancashire. By John Cary, Engraver. Statute Miles, 10 (= $1\frac{1}{4}$ ins.) London: Publish'd as the Act directs, September 1st 1787 by J. Cary, Engraver, Map & Print-seller the corner of Arundel Street Strand. $7\frac{3}{4} \times 9\frac{7}{8}$ ins.

In CARY'S NEW AND CORRECT ENGLISH ATLAS: BEING A NEW SET OF COUNTY MAPS FROM ACTUAL SURVEYS . . . LONDON: PRINTED FOR JOHN CARY, ENGRAVER, MAP AND PRINT-SELLER, THE CORNER OF ARUNDEL STREET, STRAND. PUBLISHED AS THE ACT DIRECTS SEPT^r 1st 1787. large 4to.

A beautifully engraved map showing borough (indicated by asterisks) and market towns, villages, parks, two hills (Pendle and Longridge), woods, mosses, lakes, rivers, roads (with distances marked in figures) and three canals (Bridgewater, Sankey and part of the projected Leeds and Liverpool).

Top right, the title is in a shaded lozenge placed across a finely engraved star indicator of the points of the compass with an elongated northern point crowned with a fleur-de-lis and Cary's name at the southern point. Below this is the scale.

The border is formed by a thick and a thin line with a double inner line marked off into degrees and minutes of latitude and longitude. Between the border lines, at the bottom, "Longitude West from London." Below the border, the imprint and date. The map is accompanied by a page of text and both are plain at the back.

The maps in this atlas generally marked a great advance on those in any previous work. William Harrison suggested that Cary may possibly have made use of Yates's survey by arrangement and made this reduced map of Lancashire from it.

The firm of Cary re-issued this atlas in 1793, 1804, 1809, 1812, 1818, 1821, 1823, 1826, 1827 and 1831. Their successor, G. F. Cruchley,

published further editions, brought up to date as regards parliamentary representation and by the addition of railways, in 1863, 1868, 1872 and 1875. The map of Lancashire was also reprinted in 1792.

264. **Tunnicliff, William.** A New Map of Lancashire, by William Tunnicliff Land Surveyor. 1787. A Scale of Miles, 20 (= $3\frac{1}{2}$ ins.). Engraved by Woodman & Mutlow, Russel Co^{t} Cov^{t} Garden. $12\frac{1}{4} \times 14\frac{1}{2}$ ins.

In A TOPOGRAPHICAL SURVEY OF THE COUNTIES OF STAFFORD, CHESTER, AND LANCASTER; CONTAINING A NEW ENGRAVED MAP OF EACH COUNTY . . . BY WILLIAM TUNNICLIFF, LAND SURVEYOR. NANTWICH: PRINTED AND SOLD BY E. SNELSON: SOLD ALSO BY MR. B. LAW, BOOKSELLER, AND MESSRS. WOODMAN AND CO. ENGRAVERS, LONDON: AND BY THE PRINCIPAL BOOKSELLERS IN THE ABOVE COUNTIES. MDCCLXXXVII. 8vo.

A very sketchy map repeating E. Bowen's distortion of the county (see No. 208) and showing towns, villages, hundreds, gentlemen's seats, "Great Roads," moors, the Bridgewater Canal and the intended Leeds and Liverpool Canal.

Top right, the title. Left centre, a circular compass indicator with the "Explanation" below. Bottom right, the scale. The border is formed by a thick line and a thin line. Below the border, the engraver's name. The back of the map is plain. It was reprinted in 1789.

1789

265. **Tunnicliff, W.** A reprint of No. 264.

In A TOPOGRAPHICAL SURVEY OF THE COUNTIES OF SOMERSET, GLOUCESTER, WORCESTER, STAFFORD, CHESTER, AND LANCASTER . . . BY WILLIAM TUNNICLIFF, LAND SURVEYOR. BATH, PRINTED AND SOLD BY B. CRUTTWELL; SOLD ALSO BY B. LAW, BOOKSELLER, AND MESSRS. WOODMAN AND CO. ENGRAVERS, LONDON; S. HARWARD, GLOUCESTER AND CHELTENHAM; AND J. TYMERS, WORCESTER. M DCC LXXXIX. 8vo.

The map is unchanged.

266. **Cary, John.** A Map of Lancashire from the best Authorities. Engraved by J. Cary. British Statute Miles, 10 (= $2\frac{9}{16}$ ins.). $14\frac{1}{8} \times 20\frac{1}{8}$ ins.

In BRITANNIA: OR, A CHOROGRAPHICAL DESCRIPTION OF THE FLOURISHING KINGDOMS OF ENGLAND, SCOTLAND, AND IRELAND . . .

BY WILLIAM CAMDEN. TRANSLATED . . . BY RICHARD GOUGH . . . LONDON: PRINTED BY JOHN NICHOLS, FOR T. PAYNE AND SON, CASTLE STREET, ST. MARTIN'S; AND G. G. J. AND J. ROBINSON, PATER-NOSTER-ROW. MDCCLXXXIX. fol.

A very clearly engraved map and a close copy of Yates's map. It shows borough (indicated by asterisks) and market towns, villages, hundreds (indicated by numbers), churches, parks, hills (in Furness only), lakes, moors, mosses, roads (with distances in miles along the turnpike roads), three canals (Bridgewater, Sankey and the Liverpool to Wigan section of the projected Leeds and Liverpool canal), rivers and bridges.

Top, centre, a star compass indicator; right, downwards, the title, engraver's name, the "References to the Hundreds" (five only, the Leyland hundred being omitted), and the scale.

The border is formed by a thick and a thin line with a double inner line marked off into degrees and minutes of latitude and longitude (London meridian). The back of the map is plain.

The name of the draughtsman, E. Noble, does not appear on the Lancashire map. It was reprinted in 1805 and 1806.

267. **Cary, John.** Lancashire. By J. Cary, Engraver. Scale of Miles, 10 (= $\frac{9}{16}$ in.). London Sepr 1 1789 by J. Cary Engraver N° 188 Strand. $3\frac{5}{8} \times 4\frac{3}{4}$ ins.

IN CARY'S TRAVELLER'S COMPANION, OR, A DELINEATION OF THE TURNPIKE ROADS OF ENGLAND AND WALES; SHEWING THE IMMEDIATE ROUT TO EVERY MARKET AND BOROUGH TOWN THROUGHOUT THE KINGDOM. LAID DOWN FROM THE BEST AUTHORITIES, ON A NEW SET OF COUNTY MAPS. TO WHICH IS ADDED, AN ALPHABETICAL LIST OF ALL THE MARKET TOWNS, WITH THE DAYS ON WHICH THEY ARE HELD. LONDON. PRINTED FOR JOHN CARY . . . STRAND. 1st JAN^{y} 1790. 12mo.

A small clearly engraved map, showing borough (indicated by asterisks) and market towns, main roads, villages and parks adjoining the main roads, lakes, rivers and three canals (Bridgewater, Sankey and part of the Leeds and Liverpool canal). The mail-coach routes are coloured blue, that from Warrington to Liverpool being *via* Widnes and that from Carnforth to the North being *via* Warton and Yealand. The other turnpike roads are coloured buff.

At the top, in the middle, the outside border line is carried up $\frac{5}{16}$ of an inch to form an oblong panel, vertically shaded, containing the title. Resting on the panel, half of a star indicator of the points of the compass, with indications W., N., E. On the left of the panel, "By J. Cary"; on the right, "Engraver." Top right,

267. CARY'S SMALL ROAD MAP, 1789

(Facsimile)

the scale. A line across the bottom of the plate forms a panel which contains the distances from London to the principal towns in the county.

The border is formed by a thick and a thin line. Below the border, the imprint. The atlas was issued in two states, a thin paper edition with all the maps printed on one side of the paper only; the other on thick paper with all the maps except those of Worcester and Yorkshire, printed on both sides. In the latter style the map of Leicestershire is printed at the back of the Lancashire map.

It was reprinted in 1792, 1806, 1810, 1812, 1814, 1817, 1819, 1821, 1822, 1824, 1826 and 1828.

268. **Harrison, J.** A Map of Lancashire, Engraved from an actual Survey, with Improvements. English Statute Miles, 12 (= $2\frac{1}{4}$ ins.). Haywood del. Sudlow sculp. Engraved for J. Harrison, N° 115, Newgate Street, as the Act directs. July 24, 1789. $12\frac{1}{2} \times 17\frac{5}{8}$ ins.

A somewhat bare-looking map, showing towns, villages, parks, hundreds (numbered), main and secondary roads, meres and mosses.

Top right, the title in a panel and below this a table of "Reference to the Hundreds." Bottom right, the scale.

The border is formed by a thick and a thin line with a double inner line marked off into degrees and minutes of latitude and longitude. Fine lines are drawn across the map at every five minutes of a degree, of both latitude and longitude. Below the border, left, the draughtsman's name; centre, the imprint; and right, the engraver's name. The back is plain.

It was reprinted in 1791 and 1792.

269. **Lodge, John.** A New Map of Lancashire, from the latest Authorities. British Statute Miles, 12 (= $1\frac{7}{8}$ ins.). London Published as the Act directs, Feb. 28, 1789 by J. Murray N° 32 Fleet Street. Jn° Lodge sc. $9\frac{3}{4} \times 12\frac{1}{4}$ ins.

In THE POLITICAL MAGAZINE AND PARLIAMENTARY, NAVAL, MILITARY AND LITERARY JOURNAL . . . FOR FEBRUARY, 1789 . . . LONDON: PRINTED FOR J. MURRAY, NO. 32, FLEET STREET. 8vo.

A clearly engraved map, obviously copied from E. Bowen's large map (No. 208) and showing borough (indicated by asterisks) and market towns, villages, parks, hills (inaccurately), sands, meres, rivers, bridges and roads.

Top, centre, a table of "Remarks"; right, the title. Left centre, a circular compass indicator. Bottom right, the scale.

The border is formed by a single line with a double inner line

marked off into degrees and minutes of latitude and longitude. Above the top border, right, is "Political Mag. Feb. 89." Below the bottom border, centre, the imprint; right, the engraver's name. The back is plain.

It was reprinted in 1795.

1790

270. **Aikin, John.** Lancashire. (Size of map, about) $3\frac{3}{4} \times 5$ ins.

In ENGLAND DELINEATED; OR, A GEOGRAPHICAL DESCRIPTION OF EVERY COUNTY IN ENGLAND AND WALES . . . (BY JOHN AIKIN) SECOND EDITION . . . LONDON: PRINTED BY T. BENSLEY; for J. JOHNSON, ST. PAUL'S CHURCH-YARD. M,DCC,XC. 8vo.

A bare-looking outline map, without a border or any ornament whatever. Shows towns, lakes, rivers and canals. The names of the adjoining counties are given around the county boundary.

Top centre, the title. There is no scale. The back is plain. It was reprinted in 1795, 1800, 1803 and 1809. Although this was the second edition of the work, it was the first to have maps.

1791

271. **Harrison, J.** A reprint of No. 268.

In MAPS OF THE ENGLISH COUNTIES, WITH THE SUBDIVISIONS OF HUNDREDS, WAPONTAKES, LATHES, WARDS, DIVISIONS, &C. TO WHICH ARE ADDED TWO FOLIO PAGES OF LETTER-PRESS, TO FACE EACH MAP . . . LONDON: PRINTED FOR JOHN HARRISON, NO. 115, NEWGATE STREET. M,DCC,XCI. Large oblong folio.

The map is unchanged and still bears the date 1789.

1792

272. **Cary, J.** A reprint of No. 263 and now entitled:—A Plan of the intended Lancaster Canal from Kendal to West Houghton, including the Leeds and Liverpool Parliamentary Line Unfinished. Statute Miles, 10 (= $1\frac{1}{4}$ ins.). London: Published as the Act directs February 1st 1792 by J. Cary, Engraver, Map & Print seller the corner of Arundel Street Strand.

Cary's original title-lozenge and the compass indicator have been erased and the above new title substituted with a note regarding the colours of the intended canals on the map below it. Below the scale is a cross as compass indicator. The intended courses of the canals are over-printed in colour.

273. **Cary, J.** A reprint of No. 267.

In CARY'S TRAVELLER'S COMPANION . . . LONDON . . . 1st JANY 1791. 12mo.

The map has been revised. The mail route to the North from Carnforth is now shown *via* Burton. A new mail route is shown from Manchester *via* Rochdale and Blackstone Edge towards Halifax. The road from Preston to Poulton is raised from secondary to turnpike status. The following roads previously shown as turnpikes are reduced and now shown as secondary roads :—Carnforth *via* Warton and Yealand towards Kendal, Lancaster *via* Whittington to Kirkby Lonsdale, Lancaster to Clitheroe, Manchester to Blackburn, Bolton to Blackburn, and Rochdale *via* Bury to Bolton. The Lancaster, and the Bolton and Bury canals are now shown. The imprint has been altered to "London Published Sepr. 1 1792 by J. Cary Engraver No. 181 Strand." There were two editions of this issue of the atlas, printed on one side and on both sides of the paper respectively.

274. **Harrison, J.** Further reprint of No. 268.

In MAPS OF THE ENGLISH COUNTIES BY J. HARRISON . . . ENGRAVED AND PRINTED FOR JOHN HARRISON . . . 1792. fol.

275. **Baker, B.** Lancashire. Engraved by B. Baker, Islington. Scale of Miles, 12 (= $1\frac{1}{4}$ ins.). $6\frac{5}{8} \times 8\frac{1}{2}$ ins.

In THE UNIVERSAL MAGAZINE OF KNOWLEDGE AND PLEASURE . . . VOL. XCI. LONDON: PUBLISHED . . . BY W. BENT, AT THE KING'S ARMS, PATER-NOSTER ROW, MDCCXCII. 8vo.

This is the second series of county maps, issued in the *Universal Magazine* from 1791 to 1797. The earlier series, by E. Bowen, T. Kitchin and R. W. Seale, was published in 1747–66 (Lancashire by E. Bowen in 1751).

This is a very close copy of Cary's map of 1787 and shows borough (indicated by asterisks) and market towns, a few villages, parks, woods, mosses, rivers, main and secondary roads and three canals (Bridgewater, Sankey and the Liverpool to Wigan section of the Leeds and Liverpool).

Top right, the title in a long slightly oval-shaped panel, hatched vertically, and immediately below is the engraver's name and the scale.

The border is formed by a thick and a thin line with a double inner line marked off into degrees and minutes of latitude and longitude. The latter is based on London. It is plain at the back.

It was reprinted by Laurie and Whittle in 1806.

1793

276. **Cary, J.** A reprint of No. 263.

In CARY'S NEW AND CORRECT ENGLISH ATLAS . . . LONDON: PRINTED FOR JOHN CARY, ENGRAVER & MAP-SELLER, NO. 181, NEAR NORFOLK STREET, STRAND. PUBLISHED AS THE ACT DIRECTS JAN. 1ST. 1793. large 4to.

The imprint is altered to "London: Publish'd 1st. Jany. 1793 by J. Cary, Engraver & Map-seller Strand."

The following roads, formerly shown as turnpikes, are reduced in status: Ambleside to Broughton, Lancaster *via* Whittington to Kirkby Lonsdale, Lancaster towards Clitheroe, Prestwich to Bolton and Prestwich to Blackburn. The destinations of turnpike roads which lead beyond the county boundary are now shown to Knutsford, Congleton, Macclesfield, Bradford, Keighley, Skipton and Askrigg. The main North Road (in its two branches), together with the turnpike from Ulverston, are now continued to Kendal and on to Ambleside.

1794

277. **Bowen, E.** Further reprint of No. 208.

In THE LARGE ENGLISH ATLAS . . . (1794.) large fol.

The imprint on the Lancashire map is now "London Printed for R. Wilkinson, 58, Cornhill, Laurie & Whittle, 53, Fleet Street, and Bowles & Carver, 69, St Paul's Church Yard." This edition of the map cannot be earlier than 1794 because it was in that year that the firm of Bowles & Carver was formed and that Laurie & Whittle succeeded to the business of Robert Sayer. I have, however, seen this map bound up in atlases with the title-pages of Carington Bowles and Robert Sayer dated 1767 and 1787 respectively.

278. **Gibson, J., & Bowen, E.** A reprint of No. 220.

In THE ENGLISH ATLAS; OR, A SET OF MAPS OF ALL THE COUNTIES IN ENGLAND AND WALES . . . LONDON, SOLD BY R. MARTIN, BOOKSELLER, NO. 47, GREAT QUEEN STREET, LINCOLN'S-INN FIELDS. (1794.) large fol.

The Lancashire map is precisely the same as in the 1777 issue, even the date and imprint remain. Some of the other county maps have the names of Bowles & Carver and Laurie & Whittle in the imprint, and these firms succeeded to the businesses of Carington Bowles and Robert Sayer respectively, in the year 1794.

279. **Conder, T.** A reprint of No. 254.

In THE NEW AND COMPLETE ENGLISH TRAVELLER . . . BY WILLIAM HUGH DALTON ESQR. . . . LONDON: PRINTED FOR ALEX. HOGG, No. 16, PATERNOSTER-ROW. (1794.) fol.

The legend above the border, "Engraved for Walpoole's New & Complete British Traveller," and the ornamental part of the border, are erased. "T. Conder Sculp^{t}" now appears below the border, on the right.

280. **Holt, John.** Lancashire, for the Agricultural Survey taken in 1793, by I. Holt, Sketched from a Survey of the County. By Wm Yates. (No scale.) $8\frac{5}{8} \times 9\frac{1}{8}$ ins.

In GENERAL VIEW OF THE AGRICULTURE OF THE COUNTY OF LANCASTER . . . BY JOHN HOLT, OF WALTON NEAR LIVERPOOL . . . LONDON: PRINTED BY J. NICHOLS, MDCCXCIV. 4to.

A somewhat sketchy map showing the districts coloured according to agricultural properties or prospects, towns, main roads, rivers and canals.

Top right, the title. Left centre, an explanatory table of the colours and symbols used on the map. The back is plain. The map was reprinted in 1795.

The border is formed by two lines with a double inner line marked off into degrees and minutes of latitude and longitude.

281. **Stockdale, John.** Lancashire. British Statute Miles, 10 (= $1\frac{1}{4}$ ins.). Published October 13, 1794, by J. Stockdale, Piccadilly. $7\frac{3}{8} \times 9\frac{3}{4}$ ins.

IN A DESCRIPTION OF THE COUNTRY FROM THIRTY TO FORTY MILES ROUND MANCHESTER . . . BY J. AIKIN, M.D. . . . LONDON: PRINTED FOR JOHN STOCKDALE (JUNE 4, 1795). 4to.

A rather crude-looking map, showing roads (the main roads very prominently), canals, rivers, towns and a few villages and parks.

Top right, the title, a cross as compass indicator and the scale.

The border is formed by a thick line with a double inner line marked off into degrees and minutes of latitude and longitude. Below the border, the imprint. The back is plain.

1795

282. **Lodge, J.** A reprint of No. 269.

In ATLAS OF GREAT BRITAIN AND IRELAND. Oblong folio.

The map is unaltered, but the imprint and the engraver's name have been erased.

283. **Aikin, J.** A reprint of No. 270.

IN ENGLAND DELINEATED . . . THIRD EDITION . . . LONDON: PRINTED FOR J. JOHNSON, ST. PAUL'S CHURCH-YARD. M,DCC,XCV. 8vo.

The map is unchanged.

284. **Holt, J.** A reprint of No. 280.

In GENERAL VIEW OF THE AGRICULTURE OF THE COUNTY OF LANCASTER . . . FROM THE COMMUNICATIONS OF MR. JOHN HOLT . . . 1795. 8vo.

The map is now uncoloured, but seems otherwise unchanged.

1796

285. **Bickham, G.** A reprint of No. 214.

In A CURIOUS ANTIQUE COLLECTION OF BIRD'S-EYE VIEWS OF THE SEVERAL COUNTIES IN ENGLAND & WALES . . . BY GEORGE BICKHAM, JUNIOR. LONDON: PUBLISHED BY ROBERT LAURIE AND JAMES WHITTLE, MAP, CHART, AND PRINT SELLERS, NO. 53, FLEET STREET, (SUCCESSORS TO THE LATE MR. ROBERT SAYER) 1796. 4to.

The view is the same as before, but the plate is reduced by about ½ in. at the top and at the bottom, thus cutting off the title and dedication at the top and the note and imprint at the bottom. At the top, in the centre, is re-engraved "Lancashire," and in the right-hand corner "19."

1798

286. **Kitchin, T.** Further reprint of No. 202.

In THE ANTIQUITIES OF ENGLAND AND WALES . . . BY FRANCIS GROSE, ESQ., F.A.S. . . . AND SOLD BY H. D. SYMONDS, NO. 20, AND ALEX. HOGG, NO. 16, PATERNOSTER-ROW . . . MDCCXCVIII. fol.

The map seems unchanged from the issue of 1786 (No. 259).

287. **Lowes, James.** A Map of Westmoreland with Part of Lancashire, Cumberland, &c. 1798. Ja^s Lowes Sculp^t Published by F. Jollie. Carlisle. Scale of Statute Miles, 12 (= 3⅜ ins.).

$14\frac{5}{8} \times 19\frac{5}{8}$ ins. (Inset map.) Part of Lancashire. Scale of Statute Miles, 10 (= $1\frac{7}{8}$ ins.). $4\frac{7}{8} \times 4\frac{7}{8}$ ins.

A clear map showing towns, villages, main and secondary roads, hills, canals, rivers and lakes; all from the River Ribble upwards. The inset map shows the southern part of the county.

Left, the title, imprint, scale and a star compass indicator. Right, the inset map. The back is plain. The border is formed by a thick and a thin line with a double inner line marked off into degrees and minutes of latitude and longitude.

1800

288. **Yates, W.** A reprint of No. 260.

Immediately below the title now appears, "Second Edition. Published by W. Faden, Geographer to His Majesty and His Royal Highness the Prince of Wales. Charing Cross. Feby 1st 1800." The old date below the border remains. The Rochdale Canal and the Lancaster Canal (as originally planned) have been added, and except for the small portions which would have come on the lower North East sheet and the lower South East sheet, the Leeds and Liverpool Canal is now shown completed.

289. **Aikin, J.** Further reprint of No. 270.

In ENGLAND DELINEATED . . . FOURTH EDITION . . . PRINTED FOR J. JOHNSON . . . BY T. BENSLEY, BOLT COURT, FLEET STREET, 1800. 8vo.

The map is still unchanged.

290. **Housman, John.** Lancashire, Westmoreland, Cumberland, & a Part of Yorkshire, with a Sketch of the Soils Canals &c. British Statute Miles, 10 (= $1\frac{3}{16}$ ins.). $9\frac{3}{4} \times 15\frac{3}{4}$ ins.

In A TOPOGRAPHICAL DESCRIPTION OF CUMBERLAND, WESTMORELAND, LANCASHIRE, AND A PART OF THE WEST RIDING OF YORKSHIRE . . . BY JOHN HOUSMAN. CARLISLE, PRINTED BY FRANCIS JOLLIE, AND SOLD BY C. LAW, AVE-MARIA LANE, AND W. CLARKE, NEW BOND-STREET, LONDON. 1800. 8vo.

A very sketchy map showing towns, main roads, canals, rivers and with a large stippled patch to represent the hilly area.

Top right, a line surmounted by a fleur-de-lis as compass indicator; below this, the title. Bottom right, the scale. The border is formed by a thin and a thick line. The back is plain.

1801

291. **Smith, Charles.** A New Map of the County Palatine of Lancaster Divided into Hundreds. London Printed for C. Smith N° 172 Strand January 6th 1801. Scale, 10 Miles (= $2\frac{1}{2}$ ins.). $16\frac{3}{4} \times 18\frac{7}{8}$ ins.

A nicely engraved map, coloured in hundreds, showing towns (with their distances from London), villages, churches and chapels, parks and gentlemen's seats, moors, hills, hundreds (indicated by numbers), canals, roads (with the miles marked along the important turnpike roads), sands, mosses and rivers. The canals include the never-made one to Haslingden, and the Lancaster canal is shown to terminate near West Houghton. The main roads are carried across the county boundary and their destinations given.

Top right, the title and imprint. Left centre, a star compass indicator, and below it, the "Explanation." Bottom right, the "Reference to the Hundreds" and the scale.

The border is formed by a thick line between two thin ones with a double inner line marked off into degrees and minutes of latitude and longitude. Between the lines at the bottom, "Longitude 2° West from Greenwich." This seems therefore to be the first map of the county to be based on the Greenwich meridian. The back of the map is plain.

It was reprinted in 1804 (when this series of county maps was also collected to form *Smith's New English Atlas*), 1808, 1818, 1821, 1827, 1834, 1846 and 1864.

1802–10

292. **Cooke, G. A.** Lancashire. Scale of Miles, 10 (= $\frac{9}{16}$ in.). $3\frac{7}{8} \times 4\frac{1}{2}$ ins.

In TOPOGRAPHICAL AND STATISTICAL DESCRIPTION OF THE COUNTY OF LANCASTER . . . BY GEORGE ALEXANDER COOKE . . . LONDON: PRINTED FOR C. COOKE, NO. 17, PATERNOSTER ROW, BY BRIMMER AND CO. WATER LANE, FLEET STREET, etc. 12mo.

A neat little map, issued in two states, coloured and uncoloured. It shows borough (indicated by asterisks) and market towns with their distances from London, hundreds, canals, rivers and main roads.

The border is formed by two lines with a double inner line marked off into degrees and minutes of latitude and longitude. The latter is based on Greenwich. The outside border lines, in the centre at the top, are slightly raised to accommodate a hatched panel containing

the title. Below the border is a note referring to the coloured edition. The back is plain. Top right, downwards, a list of hundreds, circular compass indicator and the scale.

The work forms Vol. XX of Cooke's *Modern British Traveller; or, Tourist's Pocket Directory*, published in 47 volumes between 1802? and 1810? The map was reprinted about 1816, 1818, 1824, about 1825 and possibly about 1830.

1803

293. **Aikin, J.** Further reprint of No. 270.

In ENGLAND DELINEATED . . . FIFTH EDITION . . . LONDON: PRINTED FOR J. JOHNSON . . . BY T. BENSLEY . . . 1803. 8vo.

The map is still unchanged.

294. **Butters, R.** Lancashire. Scale, 10 Miles (= $\frac{9}{16}$ in.). $3\frac{3}{8} \times 4\frac{5}{8}$ ins.

In AN ATLAS OF ENGLAND . . . LONDON. PRINTED AND SOLD BY R. BUTTERS, NO. 22, FETTER LANE, FLEET STREET. (1803.) 12mo.

A small outline map showing towns, a few villages, rivers, lakes, roads and canals. This is probably the most curious map of the county to be published. It has the south at the top. A peculiarity of the maps in this work is that some were drawn upside down, many with the north at the right or the left and hardly any with the north at the top.

Bottom left, the compass indicator and the scale. The border is formed by two lines. Below the border, the title. The back is plain. The map was reprinted in 1804.

295. **Luffman, J.** Lancashire. Scale of 20 Miles (= $\frac{7}{16}$ in.). Sold by J. Luffman, 28, Little Bell Alley, Coleman Street, London. (Page No.) 19. $1\frac{5}{8}$ ins. in diameter.

In A NEW POCKET ATLAS AND GEOGRAPHY OF ENGLAND AND WALES, ILLUSTRATED WITH FIFTY-FIVE COPPER PLATES. SHEWING ALL THE GREAT POST ROADS WITH THE TOWNS & VILLAGES SITUATED THEREON . . . BY JOHN LUFFMAN, GEOG^r LONDON. ENGRAVED, PRINTED & PUBLISHED BY J. LUFFMAN, NO. 28, LITTLE BELL ALLEY, COLEMAN STREET, 1803. 12mo.

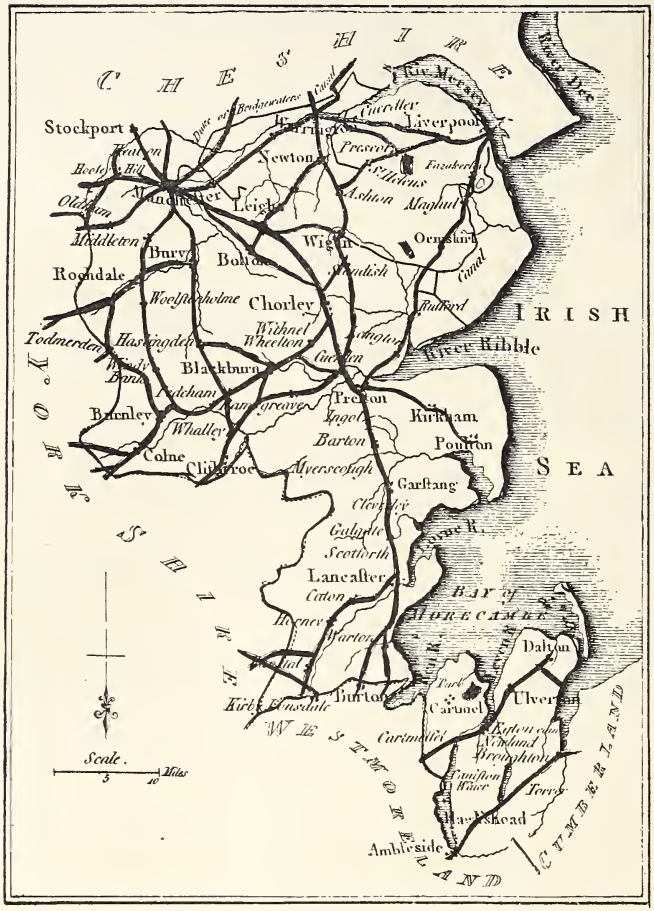

LANCASHIRE.

294. BUTTERS' MAP OF 1803, SHOWING SOUTH AT THE TOP

(Facsimile)

A small circular map showing towns and principal roads. It occupies the upper part of a 12mo page, with sixteen lines of descriptive letterpress printed below.

The circular border is formed by a thick line between two thin ones and a similar inner border with a space of $\frac{1}{4}$ in. between the two. In this space, at the top, the title ; at the bottom, the scale ; at the left, "Sends 12 Members to Parl^mt," and at the right, "Lancaster Co. Town 234 miles from London." Below the border, the imprint. The page number in this edition is centrally placed about $\frac{3}{8}$ in. above the border. The back is plain.

It was reprinted in 1803 and 1806.

296. LUFFMAN'S MAP, 1803
SECOND EDITION, SHOWING THE ADJACENT PAGE NUMBER

(Facsimile)

296. **Luffman, J.** Another state of No. 295.

In A NEW POCKET ATLAS . . . PUBLISHED BY J. LUFFMAN . . . 1803. 12mo.

The pagination numeral is now barely $\frac{1}{16}$ in. above the outer circle of the border.

1804

297. **Cary, J.** Further reprint of No. 263.

In CARY'S NEW AND CORRECT ENGLISH ATLAS . . . LONDON: PRINTED FOR JOHN CARY . . . 1793. large 4to.

I have a copy of the above atlas in which the title-page and maps are still dated 1793, but it is printed on paper watermarked with the dates, 1801, 1802 and 1804.

298. **Smith, C.** A reprint of No. 291.

In SMITH'S NEW ENGLISH ATLAS. BEING A COMPLETE SET OF COUNTY MAPS, DIVIDED INTO HUNDREDS, ON WHICH ARE DELINEATED ALL THE DIRECT AND CROSS ROADS . . . ACCOMPANIED BY AN INDEX VILLARIS . . . LONDON: PRINTED FOR C. SMITH. MAPSELLER, NO. 172 (CORNER OF SURREY STREET), STRAND, 1804. Atlas folio.

The map is unchanged from the issue of 1801.

299. **Smith, C.** Another reprint of No. 291.

In SMITH'S NEW ENGLISH ATLAS . . . 1804. Atlas fol.

The date on the map has been altered to 1804 and "Smith & Jones sculp. Pentonville" added just below the compass indicator.

300. **Butters, R.** A reprint of No. 294.

In THE PICTURE OF ENGLAND ILLUSTRATED WITH CORRECT COLOUR'D MAPS OF THE SEVERAL COUNTIES . . . BY WILLIAM GREEN, A.B. . . . VOL. II . . . LONDON: PRINTED FOR I. HATCHARD, BOOKSELLER TO HIS MAJESTY, PICCADILLY. 1804. 8vo.

The map is the same as before.

1805

301. **Cary, J.** A reprint of No. 266.

In NEW BRITISH ATLAS, BEING A COMPLETE SET OF COUNTY MAPS, ON WHICH ARE DELINEATED ALL THE ROADS, CITIES, TOWNS, VILLAGES, RIVERS & CANALS . . . LONDON PRINTED FOR JOHN STOCKDALE, PICCADILLY, 1805. folio and atlas folio.

"Published by John Stockdale, Piccadilly, 26th March 1805," has been added immediately below the title. The map has been revised. Turnpike roads are now shown :—from the Kendal Ulverston

road to Hawkshead, Kirkham to Poulton, Laneshaw Bridge towards Bradford, Burnley to Haslingden, etc. The Leeds and Liverpool canal is shown completed from Wigan to the Yorkshire boundary, and the Lancaster, Haslingden, Bolton and Bury, and Rochdale canals have also been added.

302. **Luffman, John.** Lancashire. By John Luffman, Geog^r. Published June 1, 1805, by Luffman, Little Bell Alley, Coleman Street, London.

In (?).

Chubb reported having seen a map of Essex with a title and imprint, similar to the above, and bearing the number " 12," evidently from an atlas of the English counties published by Luffman about 1805.

1806

303. **Cary, J.** Further reprint of No. 266.

In BRITANNIA: OR, A CHOROGRAPHICAL DESCRIPTION . . . OF ENGLAND . . . BY W. CAMDEN. TRANSLATED BY RICHARD GOUGH. THE SECOND EDITION . . . LONDON: PRINTED FOR J. STOCKDALE, PICCADILLY; BY J. NICHOLS AND SON, RED LION PASSAGE, FLEET STREET, 1806. fol.

The map is precisely the same as in the 1805 issue (No. 301).

304. **Cary, J.** A reprint of No. 267.

In CARY'S TRAVELLER'S COMPANION . . . LONDON. PRINTED FOR JOHN CARY, ENGRAVER, AND MAP-SELLER, STRAND. 1806.

The maps of this edition are printed from entirely new engraved plates, which however closely follow the maps of the previous editions of the atlas. The Lancashire map now shows turnpike roads from Bolton to Blackburn and from Bury to Burnley. The mail-coach route from Warrington to Liverpool is now *via* Prescot and that from Manchester to Halifax is now *via* Todmorden. The Leeds and Liverpool canal is shown completed to the county boundary, and the Rochdale and the projected Haslingden canals have been added. A list of the six canals appears below the scale. The imprint is now dated July 1, 1806. The maps in this and subsequent editions of the atlas were printed on one side of the paper only.

305. **Baker, B.** A reprint of No. 275.

In LAURIE AND WHITTLE'S NEW AND IMPROVED ENGLISH ATLAS, DIVIDED INTO COUNTIES . . . LONDON: PRINTED AND PUBLISHED BY ROBERT LAURIE AND JAMES WHITTLE, No. 53, FLEET STREET. 1807. oblong 4to.

A number of additions have been made to the plate. A star compass indicator appears as a background to the title panel, partly obliterating the engraver's name. The canals now include the Lancaster as originally planned and the never-made Haslingden. A number of new place-names appear such as Formby Point, Formby, Blackpool, Rossall Point, Sunderland Point, Caton, Foulney I., Furness Abbey, etc. Below the bottom border is "Published, October 13th 1806, by Laurie & Whittle, No 53, Fleet Street, London."

306. **Luffman, J.** A reprint of No. 295.

In A NEW POCKET ATLAS . . . BY JOHN LUFFMAN . . . LONDON. PRINTED FOR LACKINGTON, ALLEN AND CO., TEMPLE OF THE MUSES, FINSBURY SQUARE, 1806. 12mo.

The map is similar to that in the second issue of 1803.

307. **Cary, John.** A New Map of Lancashire, Divided into Hundreds, exhibiting Its Roads, Rivers, Parks, &c. By John Cary, Engraver, 1806. Scale, 10 Miles (= 2½ ins.). London; Published by J. Cary Engraver & Map seller No 181 Strand July 1, 1806. 18 × 20¼ ins.

A beautifully engraved map, coloured in hundreds. It is prepared in the same style and bears a great resemblance to C. Smith's map of 1801. It would hardly be expected that a master of his profession, such as Cary was, would imitate another man's work; but there is a remarkable resemblance between the maps of this series and those in *Smith's New English Atlas*. It shows towns (with distances from London), villages, hundreds, hills, moors, mosses, parks, roads (with distances in miles along the turnpikes), canals (including the Haslingden Canal) and rivers.

Top, centre, a star compass indicator; right, an oval placque, shaded round the bottom edge, containing the title. Below this is the scale in a hatched lozenge.

The border is formed by a thick line between two thin ones with a double inner line marked off into degrees and minutes of latitude and longitude. The latter is still based on the meridian of London. Below the border, in the centre, the imprint. The back is plain.

It was reprinted by the firm of Cary in 1809, 1811, 1818, 1821, 1825, 1828 and 1833, and by Cruchley and others in 1857, 1875, 1883 (twice), 1884, 1886 and doubtless a number of other dates (particularly between 1857 and 1883).

1807

308. **Cole, G.** Lancashire. Scale, 10 Miles (= $1\frac{1}{8}$ ins.). Engraved by J. Roper, from a Drawing by G. Cole, to accompany the Beauties of England and Wales. London; Published for the Proprietors, by Vernor, Hood, & Sharpe, Poultry, Feb. 1st 1807. $6\frac{3}{8} \times 8\frac{5}{8}$ ins.

It shows borough (indicated by asterisks) and market towns, villages, hundreds (indicated by numbers), parks, hills, mosses, sands, Roman roads and stations, main roads (with distances from town to town), canals and rivers.

Top, centre, a star compass indicator; right, the "Explanation" and a list of the hundreds. Bottom right, the scale.

The border is formed by a thick line between two fine ones with a double inner line marked off into degrees and minutes of latitude and longitude. The latter is based on Greenwich. The outer border lines at the top are slightly raised to accommodate a hatched panel with the title. Outside the border at the bottom, left, the names of the engraver and draughtsman; centre, the imprint; and right, the reference to the *Beauties of England and Wales.*

It was reprinted in 1810, 1816 (twice), 1818, 1820, 1838, 1843 and 1858.

1808

309. **Smith, C.** Further reprint of No. 291.

In SMITH'S NEW ENGLISH ATLAS . . . LONDON. PRINTED FOR C. SMITH, MAPSELLER, No. 172 . . . STRAND, 1804. 2ND EDITION CORRECTED TO 1808. Atlas folio.

Below the imprint, with its date as in the previous issue, is added "2nd Edition Corrected to 1808." The road from Austerlands towards Halifax has been added to the plate. The direct road from Bolton to Blackburn is now coloured as a turnpike. The mail-coach roads are shown rather darker coloured than the other turnpike roads.

310. **Cooper.** Lancashire. British Miles, 10 (= $\frac{13}{16}$ in.). Cooper delt et sculpt. Published Januy 1, 1808, by R. Phillips, Bridge Street Blackfriars London. $4\frac{1}{8} \times 7$ ins.

In A TOPOGRAPHICAL DICTIONARY OF THE UNITED KINGDOM . . . ACCOMPANIED BY FORTY-SIX MAPS, DRAWN PURPOSELY FOR THIS WORK, ON AN ORIGINAL PLAN. BY BENJAMIN PITTS CAPPER, ESQ. LONDON: PRINTED FOR RICHARD PHILLIPS, BRIDGE STREET, BLACKFRIARS . . . 1808. J. G. BARNARD, PRINTER, SNOW-HILL. 8vo.

A clearly engraved map with the sea etched in black. Shows borough and market towns, principal villages, hundreds (indicated by numbers and, in this edition, coloured), hills, main roads, canals and rivers.

Top right, downwards, the title in an oblong panel; a note giving "Boroughs 6, Market Towns 21, Parishes 62, Houses 114,270, Inhabitants 672,731, etc."; a list of the hundreds and a cross with a fleur-de-lis at the northern point. Bottom centre, the scale.

The border is formed by a thick and a thin line. Outside the border, top right, "Plate XIX," and at the bottom, centre, the imprint; right, the engraver's name. The back is plain. It was reprinted in 1808, 1813, 1824, 1826 and 1829.

311. **Cooper.** Another state of No. 310.

In A TOPOGRAPHICAL DICTIONARY OF THE UNITED KINGDOM . . . BY BENJAMIN PITTS CAPPER ESQ. LONDON: PRINTED FOR RICHARD PHILLIPS . . . 1808. 8vo.

The engraver's name has been removed from the map, which is otherwise unchanged.

312. **Aston, Joseph.** Lancashire. (No scale.) $7\frac{1}{2} \times 9\frac{3}{4}$ ins.

In THE LANCASHIRE GAZETTEER: AN ALPHABETICALLY ARRANGED ACCOUNT . . . BY JOSEPH ASTON, AUTHOR OF "THE MANCHESTER GUIDE." 1808. PRINTED IN MANCHESTER BY J. ASTON; AND SOLD IN LONDON, BY LONGMAN, HURST, REES, AND ORME . . . 12mo.

A somewhat crude-looking map with the hundreds outlined in colour and showing the main roads very much exaggerated. It also shows towns, rivers, canals and lesser roads.

Top right, the title in an oval panel with a list of the hundreds below. Left centre, an elaborate star compass indicator. The border is formed by a thick line with a double inner line marked off into degrees and minutes of latitude and longitude (London meridian). The back is plain. It was reprinted in 1822.

1809

313. **Cary, J.** Further reprint of No. 263.

In CARY'S NEW AND CORRECT ENGLISH ATLAS . . . JULY 1st 1809. large 4to.

The maps in this edition have been printed from new engraved plates and bear the imprint "London: Published July 1st 1809 by J. Cary, Engraver & Map-seller No 181, Strand." This edition may also be identified by the impression of the plate, which extends ½ in. beyond the border of the map, instead of ¼ in., as was the case with the earlier issues. The longitude is still based upon the meridian of London.

The Lancaster to Kendal road, which was formerly shown to divide at Carnforth, now divides at Burton. New turnpikes are shown:—from Coulton to Hawkshead, Lancaster *via* Whittington to Kirkby Lonsdale and from Prestwich to Blackburn. The mail-coach routes are coloured blue, to distinguish them from the ordinary turnpikes, coloured buff. The Leeds and Liverpool Canal is shown completed and the Lancaster, Haslingden, Bolton & Bury and Rochdale canals have also been added.

314. **Aikin, J.** Further reprint of No. 270.

In ENGLAND DELINEATED . . . SIXTH EDITION . . . LONDON: PRINTED FOR J. JOHNSON, ST. PAUL'S CHURCH-YARD, 1809. 8vo.

315. **Cary, J.** A reprint of No. 307.

In CARY'S NEW ENGLISH ATLAS; BEING A COMPLETE SET OF COUNTY MAPS, FROM ACTUAL SURVEYS . . . ON WHICH ARE PARTICULARLY DELINEATED THOSE ROADS WHICH WERE MEASURED BY ORDER OF . . . THE POSTMASTER-GENERAL, BY JOHN CARY . . . TO WHICH IS ADDED A COPIOUS INDEX . . . LONDON: PRINTED FOR J. CARY . . . NO. 181, NEAR NORFOK STREET, STRAND. 1809. large folio.

The map is unchanged.

1810

316. **Cary, J.** Further reprint of No. 267.

In CARY'S TRAVELLER'S COMPANION . . . 1810. 12mo.

Exactly as the edition of 1806 (No. 304), but with the date in the imprint altered to May 1 1810.

317. **Cole, G.** A reprint of No. 308.

In THE BRITISH ATLAS; COMPRISING A COMPLETE SET OF COUNTY MAPS, OF ENGLAND AND WALES . . . AND PLANS OF CITIES AND PRINCIPAL TOWNS. LONDON: PRINTED FOR VERNOR, HOOD, AND SHARPE; LONGMAN, HURST, REES, AND ORME; J. HARRIS; J. CUTHELL; J. CUNDEE; W. FADEN; J. AND A. ARCH; CROSBY AND CO.; J. RICHARDSON; AND J. M. RICHARDSON. 1810. 4to and large 4to.

The map in the 4to edition of the atlas has the hundreds coloured in outline, and in the large paper edition is fully coloured. It is otherwise unchanged.

318. **Miller, R.** Lancashire. Scale of Miles, 12 (= $\frac{1}{2}$ in.). London, Published by R. Miller, 24, Old Fish Street. $2\frac{3}{8} \times 3\frac{7}{8}$ ins.

In MILLER'S NEW MINIATURE ATLAS, CONTAINING A COMPLETE SET OF COUNTY MAPS, IN WHICH ARE CAREFULLY DELINEATED ALL THE PRINCIPAL DIRECT & CROSS ROADS, CITIES, TOWNS, VILLAGES, PARKS, SEATS, RIVERS, & NAVIGABLE CANALS . . . LONDON. PUBLISHED BY R. MILLER, 24, OLD FISH STREET, ST. PAULS. (1810.) 16mo.

A tiny but clearly engraved map, showing rivers (including one which flows through Manchester and then takes a north-westerly course between Bolton and Bury and emerges into the Ribble just below Preston), canals, main roads, towns, a few parks and very few villages.

Top right, downwards, the title in a vertically hatched lozenge, the scale and a cross to indicate the points of the compass.

The border is formed by a thick line between two fine ones with a double inner line marked off into degrees and minutes of latitude and longitude (London Meridian). Above the border, right, "28." Below the border, centre, the imprint. The back is plain.

It was reprinted in 1820, 1825 and 1845.

319. **Wallis, J.** Lancashire. Scale of Miles, 12 (= $\frac{11}{16}$ in.). London, Publish'd by J. Wallis, Engraver, 77, Berwick Str. Soho. $3\frac{3}{8} \times 4\frac{3}{8}$ ins.

In WALLIS'S NEW POCKET EDITION OF THE ENGLISH COUNTIES OR TRAVELLER'S COMPANION IN WHICH ARE CAREFULLY LAID DOWN ALL THE DIRECT & CROSS ROADS, CITIES, TOWNS, VILLAGES, PARKS, SEATS, AND RIVERS. WITH A GENERAL MAP OF ENGLAND I (sic!) WALES. LONDON PUBLISHED BY J. WALLIS, ENGRAVER, BERWICK ST. SOHO, AND SOLD BY DAVIES & ELDRIDGE EXETER. (1810.) 12mo.

A small coloured map, giving special prominence to the mail-coach roads and the turnpike roads and also showing borough (indicated by asterisks) and market towns (with distances from London), canals (as shown in *Cary's Traveller's Companion* of 1792), rivers, a few villages, parks and hills.

Top right, a star compass indicator and the scale. The border is formed by a thick and a thin line with a double inner line marked off into degrees and minutes of latitude and longitude (Greenwich meridian). The outer lines at the top are carried up about $\frac{1}{4}$ in. in order to accommodate the title which is in a vertically hatched lozenge. At the bottom the same lines are $\frac{3}{8}$ in. below the inner border, thus forming a panel for the "Explanation." Below the border, the imprint. The back is plain.

It was reprinted in 1814 and by Lewis (somewhat altered) in 1819, 1835 and 1836.

320. **Wilkinson, Dr** Dr Campbell's Stratification of Lancashire. (No scale.) $3\frac{15}{16} \times 6\frac{1}{16}$ ins. (1810.)

Illustrating REMARKS UPON THE INFERIOR STRATA OF THE EARTH OCCURRING IN LANCASHIRE WITH SOME MISCELLANEOUS OBSERVATIONS ARISING FROM THE SUBJECT, BY Dr (DAVID) CAMPBELL OF KENDAL. WITH MAP BY Dr WILKINSON. IN BATH AND WEST AGRICULTURAL SOCIETY PROCEEDINGS, VOL. XII, 1819.

A very bare geological map showing canals, a few place-names and divisions of the geological districts.

Top right, explanation of the symbols. Left centre, a cross as compass indicator. The border is formed by a single line. Below the border, the title.

1811

321. **Cary, J.** A reprint of No. 307.

In CARY'S NEW ENGLISH ATLAS . . . BY J. CARY . . . 1811. large fol.

The date in the cartouche is altered to 1811 and that in the imprint to "Apr. 28, 1811."

322. **Rowe, Robert.** A New Map of the County Palatine of Lancaster Divided into Hundreds. By R. Rowe. London: Printed for R. Rowe, No 19, Bedford Street, Bedford Row. Jany 1st 1811. Scale, 10 Miles (= $2\frac{3}{8}$ ins.). $12\frac{3}{4} \times 15\frac{5}{8}$ ins.

In THE ENGLISH ATLAS; BEING A NEW AND COMPLETE SET OF COUNTY MAPS . . . BY ROBERT ROWE, GEOGRAPHER. LONDON: PRINTED FOR R. ROWE, 19, BEDFORD STREET, BEDFORD ROW, 1816. PRINTED BY JOYCE GOLD, 103, SHOE-LANE, FLEET-STREET. fol.

A clearly engraved map, probably copied from Cary's or Smith's larger map, which it closely follows in style; coloured in hundreds and showing towns (with distances from London), villages, parks, churches, turnpike (with distances in miles along the same) and cross-roads, moors, mosses, rivers and canals. The canals include the never-made one to Haslingden, and the Lancaster Canal is shown to terminate near West Houghton.

Top, centre, a star compass indicator; right, the title and imprint in an oval panel with the "Explanation" below. Bottom left, the "Reference to the Hundreds." Bottom right, the scale.

The border is formed by a thick line between two fine lines with a double inner line marked off into degrees and minutes of latitude and longitude (Greenwich meridian).

It was reprinted, by Teesdale in 1829, 1830, 1831, 1832, 1833, 1835 and 1840, and by Collins in 1848, 1850, 1852 (twice) and possibly other dates, and by Philip in 1860.

The only copy of this atlas known to me is in the possession of Mr. Hugh Todhunter, Broadway, Worcestershire, who very kindly allowed me to inspect it.

323. **Ebden, William.** Laurie & Whittle's New Map of the County Palatine of Lancaster, divided into Hundreds, Exhibiting The Mail, Dire(c)t, & principal Cross Roads, Gentlemen's Seats, Canals, &c. &c. By Willm Ebden. 1811. Scale of Statute Miles, 6 (= $2\frac{5}{16}$ ins.). $20\frac{3}{4} \times 26\frac{5}{8}$ ins.

A clearly engraved map showing borough (indicated by asterisks) and market towns (with distances from London), villages, hundreds (numbered), parks, hills, moors, mosses, sands, channels, rivers, canals and roads.

Top right, an inset of the upper part of Furness, described as "Continuation from Coulton, Northward." Below this is the title in a circular panel. Left centre, a star compass indicator and below this the "Reference to the Hundreds." Bottom right, the scale and the "Explanation."

The border is formed by a thick line between two thin ones with a double inner line marked off into degrees and minutes of latitude and longitude.

It was reprinted in 1826.

324. **Neele.** Lancashire. Published as the Act directs. July 1, 1811 by Adlard & Co. British Miles, 12 (= $1\frac{1}{2}$ ins.). Neele sculp. Strand. $7\frac{1}{8} \times 8\frac{7}{8}$ ins.

In ENCYCLOPÆDIA LONDINENSIS; OR, UNIVERSAL DICTIONARY OF ARTS, SCIENCES, AND LITERATURE . . . BY JOHN WILKES . . . VOLUME XII. PRINTED FOR THE PROPRIETORS, BY J. ADLARD, DUKE-STREET, WEST SMITHFIELD. SOLD AT THE ENCYCLOPÆDIA OFFICE, 17, AVE-MARIA-LANE; BY WHITE AND CO. FLEET-STREET; AND BY CHAMPANTE AND WHITROW, JEWRY-STREET, ALDGATE. 1814. 4to.

A clearly engraved map showing towns (with distances from London), villages, hills, rivers, canals and roads (both main and secondary). Liverpool, Preston and Lancaster have asterisks to indicate parliamentary representation.

Top right, a star compass indicator with the scale below. The border is formed by a thick and thin line with a double inner line marked off into degrees and minutes of latitude and longitude (London meridian). Below the border, centre, the title and imprint; right, the engraver's name.

1812

325. **Cary, J.** Further reprint of No. 263.

In CARY'S NEW AND CORRECT ENGLISH ATLAS . . . BY J. CARY . . . 1812. 4to.

The date in the imprint is altered to 1812.

326. **Cary, J.** Further reprint of No. 267.

In CARY'S TRAVELLER'S COMPANION . . . 1812. 12mo.

The date in the imprint is now May 1 1812. The map is otherwise unchanged.

327. **Wallis, J.** Lancashire. Engrav'd by J. Wallis. (No scale, date or imprint.) $6\frac{5}{8} \times 10$ ins.

In A NEW AND IMPROVED COUNTY ATLAS. WALLIS'S NEW BRITISH ATLAS CONTAINING A COMPLETE SET OF COUNTY MAPS . . . LONDON. PUBLISHED BY J. WALLIS, 1812. fol.

This and the following atlas form a curious combination, being really the same work but with different title-pages and publisher's names. Possibly one was intended to be more elaborate by having the hills shaded on the maps, but actually they vary quite indis-

criminately in different copies of either work. The maps appear to be copied from those of G. Cole in the *British Atlas* of 1810, but are rather crudely drawn.

It shows borough (indicated by asterisks) and market towns (with their distances from London), villages, hundreds (indicated by numbers and coloured), parks, hills, canals, rivers, mail-coach roads, turnpikes and other roads.

Top right, the title in a hatched lozenge crossing a star compass indicator, with the engraver's name just below. Below this is the "Explanation." Bottom right, the table of the Hundreds.

The border is formed by a thick line between two thin ones with a double inner line marked off into degrees and minutes of latitude and longitude (Greenwich meridian). The back is plain.

It was reprinted again in 1812, 1814 and 1819.

328. **Wallis, J.** A reprint of No. 327.

In WALLIS'S NEW BRITISH ATLAS . . . LONDON. PUBLISHED BY S. A. ODDY, 1812. fol.

See preceding entry.

329. **Wallis, J.** Further reprint of No. 327.

An imprint, "Publish'd by S. A. Oddy, 1812," has been added below the bottom border. There is a copy of this in the Binns collection at the Liverpool Public Library.

1813

330. **Cooper.** A reprint of No. 310.

In A TOPOGRAPHICAL DICTIONARY OF THE UNITED KINGDOM . . . BY BENJAMIN PITTS CAPPER, ESQ. . . . LONDON: PRINTED FOR LONGMAN, HURST, REES, ORME AND BROWN, PATERNOSTER ROW. 1813. 8vo.

The map is unchanged from the second state of 1808. (No. 311.)

1814

331. **Cary, J.** Further reprint of No. 267.

In CARY'S TRAVELLER'S COMPANION . . . 1814. 12mo.

The date in the imprint is now May 1 1814.

332. **Wallis, J.** A reprint of No. 319.

In WALLIS'S NEW POCKET EDITION OF THE ENGLISH COUNTIES OR TRAVELLER'S COMPANION . . . LONDON . . . J. WALLIS . . . DAVIES & ELDRIDGE, EXETER. (1814.) 12mo.

The map shows considerable wear of the engraved plate and is now numbered " 19 " at the top on the right.

333. **Wallis, J.** Further reprint of No. 327.

A scale of 12 Miles (= $1\frac{1}{4}$ ins.) has been added, bottom right centre. The imprint below the border now reads, " London Publish'd by J. Wallis. 1814."

1815

334. **Neele.** Lancashire. British Statute Miles, 12 (= $1\frac{1}{2}$ ins.). Neele Sculpt. Strand. Published by J. & J. Cundee, Albion Press, London, January 1, 1815. $7\frac{3}{8} \times 9\frac{3}{8}$ ins.

In THE NEW BRITISH TRAVELLER, OR MODERN PANORAMA OF ENGLAND AND WALES. VOL. 3. PUBLISHED BY J. ROBINS & CO. ALBION PRESS, IVY LANE, PATERNOSTER ROW. 1819. 4to.

This shows towns (with distances from London), villages, churches, parks, hills, roads, canals and rivers. The borough towns should be indicated by asterisks, but only Lancaster, Preston and Liverpool are so marked.

Top right, the title in an oblong panel with the scale below. Left centre, a star compass indicator. The border is formed by a thick line between two thin ones with a double inner line marked off into degrees and minutes of latitude and longitude (London meridian). Below the border, at the bottom, the imprint and engraver's name. The back is plain.

This work appears to have been started by James Cundee in 1812, continued by J. & J. Cundee in 1814 and completed by their successor Robins in 1819 or 1820. The map was reprinted in 1818.

335. **Neele.** Map of the County of Lancashire. Neele Sc Strand. British Miles, 10 (= $1\frac{3}{4}$ ins.). $10\frac{3}{4} \times 13\frac{1}{2}$ ins.

In GENERAL VIEW OF THE AGRICULTURE OF LANCASHIRE . . . BY R. W. DICKSON . . . LONDON: PRINTED BY B. M'MILLAN . . . FOR SHERWOOD, NEELY & JONES. 1815. 8vo.

The map shows hundreds (coloured), hills (shaded), towns, canals, rivers, a few villages and a few main roads.

HYDE PUBLIC LIBRARY

Top right, the title and scale. Bottom right, the "Reference to the Hundreds."

The border is formed by a thick line between two thin ones with a double inner line marked off into degrees and minutes of latitude and longitude (Greenwich meridian).

336. **Anonymous.** A map without title.

A very bold outline map, without border (but in a space about 6 × 8 ins.), and showing hundreds and towns.

Top right, list of hundreds. Bottom left, a cross as compass indicator. Further to the right is a printed statement of populations and values of several hundreds and numbers of prisoners, etc., for the Assizes.

337. **Anonymous.** A map without title. (*c.* 1815.)

This map is on page 24, Vol. 1, of the Binns Collection at Liverpool Public Library. It is probably an Assize map similar to that described in the preceding entry, but I have no idea of the date of its publication.

It shows hundreds (indicated by letters) and towns.

Top right, the list of the hundreds. Bottom left, a cross as compass indicator. There is no printed border, but the map is enclosed in a ruled space $4\frac{3}{8} \times 7\frac{5}{16}$ ins.

1816

338. **Cooke, G. A.** A reprint of No. 292.

In TOPOGRAPHY OF GREAT BRITAIN, OR, BRITISH TRAVELLER'S POCKET DIRECTORY . . . BY G. A. COOKE, ESQ. VOL. XX. CONTAINING LANCASHIRE. LONDON: PRINTED, BY ASSIGNMENT FROM THE EXECUTORS OF THE LATE C. COOKE, FOR SHERWOOD, NEELY AND JONES, PATERNOSTER-ROW. . . . 12mo.

Second title: TOPOGRAPHICAL AND STATISTICAL DESCRIPTION OF THE COUNTY OF LANCASTER . . . GEORGE ALEXANDER COOKE. . . .

The map is unchanged. The work is undated, but the title-page is occasionally printed on paper watermarked with the date 1816.

339. **Cole, G.** A reprint of No. 308.

In ENGLISH TOPOGRAPHY: OR, A SERIES OF HISTORICAL AND STATISTICAL DESCRIPTIONS OF THE SEVERAL COUNTIES OF ENGLAND AND WALES. ACCOMPANIED BY A MAP OF EACH COUNTY . . . (BY

J. NIGHTINGALE). LONDON: PRINTED FOR BALDWIN, CRADOCK, AND JOY, PATERNOSTER ROW. 1816. 4to.

The map is unchanged, and the imprint still refers to the *Beauties of England and Wales.*

340. **Cole, G.** Further reprint of No. 308.

In ENGLISH TOPOGRAPHY . . . (BY J. NIGHTINGALE.) . . . BALDWIN, CRADOCK, AND JOY . . . 1816. 4to.

The imprint and reference to the origin of the map have been removed, and a plate number "22" has been added.

341. **Faden, William.** The County Palatine of Lancaster, Drawn from The large Map in eight Sheets, Surveyed by the late William Yates. Reduced by a scale of two geographical Miles to one inch. London Published by Wm Faden, Geographer to His Majesty and to His Royal Highness the Prince Regent, Charing Cross August 12th 1816. Scales, Statute Miles, 10 (= $4\frac{1}{4}$ ins.), and Geographical Miles, 10 (= $4\frac{15}{16}$ ins.). B. Wright sculp^t Islington. $22\frac{3}{4} \times 33\frac{3}{4}$ ins.

A remarkably clearly engraved map and a faithful copy of the 1800 edition of Yates's map. It shows towns, villages, hamlets, parks, hundreds, hills, moors, mosses, sands, channels, roads, rivers and canals. The latter include :—the Lancaster as originally planned, i.e. to West Houghton, and the never-made one to Haslingden.

Top right, downwards, the title, star compass indicator and the "Remarks." Bottom right, the scale and a triangular distance table.

The border, which is elaborate, is composed of :—a thick line, a strip of zig-zag ornamentation, a very thick line, a broad hatched strip with oval gaps to mark the five minutes' positions, and a double inner line marked off into degrees and minutes of latitude and longitude.

It was reprinted in 1840.

342. **Dix, Thomas.** A New Map of the County of Lancashire, Divided into Hundreds by Mr Thos Dix. Scale of Miles, 14 (= $2\frac{3}{4}$ ins.). London, Published August 12, 1816, by W. Darton Jun. 58 Holborn Hill. $13\frac{1}{8} \times 16\frac{3}{4}$ ins.

A beautifully engraved map, coloured in hundreds and also showing towns (with distances from London), villages, churches, parks, hills, moors, rivers, canals and roads (with miles marked along the turnpikes).

Top, centre, the "Explanation" (of symbols); right, a view of "The College at Manchester," and below this the title in a circular

panel. Left, the " Remarks " and a star compass indicator. Bottom right, the scale and " Reference to the Hundreds."

The border is formed by a thick line between two thin lines with a double inner line marked off into degrees and minutes of latitude and longitude (Greenwich meridian). Below the border, the imprint. The back is plain.

It was reprinted in 1822, and with a new title, etc., about 1833, 1835 and 1836.

1817

343. **Cary, J.** Further reprint of No. 267.

In CARY'S TRAVELLER'S COMPANION . . . 1817. 12mo.

The date in the imprint is now altered to " Jan. 1, 1817."

1818

344. **Cary, J.** Further reprint of No. 263.

In CARY'S NEW AND CORRECT ENGLISH ATLAS . . . 1818. 4to.

The date has been removed from the map and the imprint closed up.

345. **Smith, C.** Further reprint of No. 291.

In SMITH'S NEW ENGLISH ATLAS . . . LONDON, 1818. large folio.

The map still bears the date 1804, but with the addition below of " 3rd Edition, Corrected to 1818." Turnpike roads are now shown :— from Ambleside to Broughton, Lancaster *via* Whittington to Kirkby Lonsdale, Lancaster towards Clitheroe and from " Prestwick " to Blackburn.

346. **Cooke, G. A.** Further reprint of No. 292.

In TOPOGRAPHICAL AND STATISTICAL DESCRIPTION OF THE COUNTY OF LANCASTER . . . BY GEORGE ALEXANDER COOKE . . . 12mo.

The map is still unchanged, but the title-page may be printed on paper watermarked with the date 1818.

347. **Cary, J.** Further reprint of No. 307.

In CARY'S NEW ENGLISH ATLAS . . . CORRECTED & WITH ADDITIONS TO THE YEAR 1818. large fol.

The date in the cartouche is altered to 1818, and in the imprint to

Jany. 1 1818. Turnpike roads are now shown :—from Ambleside to Broughton, Lancaster towards Clitheroe, Rochdale to Bury and from Ashton to Oldham.

348. **Cole, G.** Further reprint of No. 308.

In ENGLISH TOPOGRAPHY . . . (BY J. NIGHTINGALE.) . . . (1818.) 4to.

The preface of the work is still dated 1816, and the map is unchanged from that in the second issue of 1816 (No. 340).

349. **Neele.** A reprint of No. 334.

In ROBINS'S ATLAS OF ENGLAND AND WALES, ACCURATELY ENGRAVED BY NEELE . . . LONDON : PUBLISHED BY ROBINS & CO., ALBION PRESS, IVY LANE, PATERNOSTER ROW, 1819. 4to.

The date in the imprint has been changed to 1818.

350. **Langley & Belch.** Langley's new Map of Lancashire. Scale of Miles, 10 (= $1\frac{1}{16}$ ins.). Printed and Published by Langley & Belch, N° 173, High Street, Borough, London, Feby 1st 1818. $6\frac{3}{8} \times 9\frac{5}{8}$ ins.

In LANGLEY'S NEW COUNTY ATLAS OF ENGLAND AND WALES, EMBELLISHED WITH A BEAUTIFUL VIGNETTE TO EACH MAP EXHIBITING ALL THE MAIL COACH, TURNPIKE & PRINCIPAL CROSS ROADS, WITH THE CITIES, TOWNS, VILLAGES, PARKS, RIVERS, & NAVIGABLE CANALS, PECULIAR TO EACH COUNTY. . . . LONDON : PUBLISHED BY LANGLEY & BELCH, 173, HIGH STREET, BOROUGH. (1818.) 4to and oblong folio.

A clearly engraved map with the hundreds and mail-coach roads coloured and showing other details as enumerated above.

The title is above the border. Top, from left to right, a star compass indicator, list of the hundreds, view of Liverpool, and below this the "Explanation." Bottom right, the scale.

The border is formed by a thick line with a double inner line marked off into degrees and minutes of latitude and longitude (Greenwich meridian). Below the border the imprint. The back is plain.

It was reprinted in 1820.

351. **Greenwood, C.** Map of the County Palatine of Lancaster, from an Actual Survey ; made in the Year 1818, By C. Greenwood, Wakefield. Drawn by R. Creighton, 38 Lisle Street, London. Published by the Proprietors, W. Fowler & C. Greenwood, Wake-

field, & Leicester Square, London. Decr 1st 1818. Engraved by S. I. Neele & Son, 352 Strand, London. Scale of Statute Miles, 10 (= $9\frac{3}{4}$ ins.). To the Nobility, Clergy & Gentry, of Lancashire This Map of the County, Is most respectfully Dedicated, By the Proprietors. Six sheets, four $26\frac{1}{8} \times 25\frac{1}{2}$ ins., and two $26\frac{1}{8} \times 26\frac{1}{4}$ ins. respectively.

An exceedingly fine map which, although published considerably earlier than the One-Inch Ordnance maps for Lancashire, closely resembles them in style and execution. It shows towns, villages, hamlets, hundreds, parishes, churches, chapels, castles, priories, houses, parks, woods, plantations, meres, mosses, moors, hills, water-mills, windmills, coal-pits, toll-bars, main and cross-roads, sandbanks, channels, canals, rivers and brooks. Only Lancaster, Preston and Clitheroe have asterisks to indicate sending members to Parliament.

Top right, downwards, the title, a view of Liverpool, the "Explanation," and the scale. Left centre, a very fine star indicator of the points of the compass. Bottom right, the dedication. Most of the main roads are carried just over the county boundary and their destinations given. The distances from town to town are indicated in miles along the main roads.

The border is formed by a thick line between two fine ones, with a double inner line marked off into degrees and minutes of latitude and longitude. Between these two sets of lines the space of $\frac{3}{8}$ in. is hatched, having double lines at the outer edge. The degrees are indicated by Roman numerals, and every five minutes expressed by small figures. Above the border, bottom left, is "Longitude West of the Royal Observatory at Greenwich." Below each of the upper and central sheets and above the bottom sheets, is "London Published by Greenwood & Co. Decr 1st 1818."

It was reprinted in 1836.

1819

352. **Cary, J.** Further reprint of No. 267.

In CARY'S TRAVELLER'S COMPANION . . . 1819. 12mo.

The date on the map has been altered to "Jan. 1, 1819."

353. **Wallis, J.** Further reprint of No. 319.

In LEWIS'S NEW TRAVELLER'S GUIDE, OR A POCKET EDITION OF THE ENGLISH COUNTIES, CONTAINING ALL THE DIRECT & CROSS ROADS IN ENGLAND & WALES . . . LONDON. PUBLISH'D BY W. LEWIS, NO. 21, FINCH LANE, CORNHILL. (1819.) 12mo.

The imprint is now "London. Publish'd by W. Lewis Finch Lane." The etching along the coastline and the hill-shading have been left out. It is now accompanied by two pages of descriptive letterpress.

354. **Wallis, J.** Further reprint of No. 327.

In ELLIS'S NEW AND CORRECT ATLAS OF ENGLAND AND WALES, BEING AN ENTIRE NEW SET OF COUNTY MAPS . . . LONDON PUBLISH'D BY G. ELLIS, NO. 5, SMITH'S SQUARE, WESTMINSTER. (1819.) 4to.

Above the top border now appears "Second Edition, with Considerable Improvements & Additions, by G. Hebert, Geographer." The map seems otherwise unchanged.

355. **Neele.** A re-issue of No. 334.

In THE NEW BRITISH TRAVELLER . . . J. ROBINS & CO. . . . 1819. 4to.

This map was probably prepared a long time before the publication of the work, which, although dated 1819, was not issued before 1820.

1820

356. **Cole, G.** Further reprint of No. 308.

In ENGLISH TOPOGRAPHY . . . (BY J. NIGHTINGALE.) . . . LONDON: PUBLISHED BY JAMES GOODWIN AND THOMAS MCLEAN. (1820.) 4to.

The preface of the work is still dated 1816, and the map is unchanged.

357. **Miller, R.** A reprint of No. 318.

In DARTON'S NEW MINIATURE ATLAS, CONTAINING A COMPLETE SET OF COUNTY MAPS . . . LONDON. PUBLISHED BY WILLIAM DARTON, 58, HOLBORN HILL. (1820.) 16mo.

The imprint on the map is altered to "London: William Darton, 58, Holborn Hill." The map is accompanied by a sheet of descriptive letterpress in which the population is given from the census returns of 1811.

358. **Langley & Belch.** A reprint of No. 350.

In LANGLEY'S NEW COUNTY ATLAS OF ENGLAND AND WALES . . . LONDON: PUBLISHED BY JOSEPH PHELPS, 27, PATERNOSTER ROW. (1820.) 4to.

Precisely the same as the first issue and still bearing the original date and imprint.

The British Museum also has copies of Langley's maps of Kent and Norfolk, which have Phelps's imprint and are dated 1820, so possibly he issued two editions of this atlas.

359. **Hodgson, O.** Lancashire. Scale of Miles, 10 (= $\frac{3}{8}$ in.). 2 × $3\frac{1}{16}$ ins.

In THE POCKET TOURIST & ENGLISH ATLAS, BEING A NEW AND COMPLETE SET OF COUNTY MAPS . . . INCLUDING A COPIOUS TOPOGRAPHICAL ACCOUNT OF EACH COUNTY. LONDON: PRINTED FOR O. HODGSON, MAIDEN LANE, WOOD ST. (1820.) 12mo.

A tiny but neat little map, showing towns (with distances from London), main roads, canals (inaccurately as usual) and rivers.

Top right, a cross surmounted by a fleur-de-lis to indicate north, and the scale below. The back is plain.

The border is formed by a thick line within which is a hatched space, of $\frac{1}{8}$ in., decorated by ornaments somewhat resembling spearheads linked together. The border is broken at the top by a long panel containing the title, and at the bottom by a panel with the following note: "This County contains 1155840 Acres, 63 Parishes, 27 Market Towns, 828309 Inhabitants, and sends 14 Members to Parliament." The population is taken from the census returns of 1811.

360. **Hall, Sidney.** Lancashire. English Miles, 30 (= $1\frac{9}{16}$ ins.). Pub. by S. Leigh, 18, Strand. Sid^{y} Hall sculp^{t} $2\frac{3}{4}$ × $4\frac{1}{2}$ ins.

In LEIGH'S NEW ATLAS OF ENGLAND AND WALES . . . LONDON: PUBLISHED BY SAMUEL LEIGH, 18, STRAND. (1820.) 16mo.

I have not seen this edition. The description is taken from the reprint of 1825.

A clearly engraved little map showing borough (indicated by asterisks) and market towns (with their distances from London), villages, roads, rivers and parks.

Top right, the compass indicator. Bottom centre, the scale. The border is formed by a thick and a thin line. The border lines at the top are extended to form a panel for the title. Outside this, on the right, the plate number "20." Below the bottom border, left, the imprint; right, the engraver's name. The back is plain.

It was reprinted in 1825, 1826, 1831, 1833, 1835, 1837, 1839, 1840 and 1842.

361. **Hodgson & Co.** Lancashire. Scale of Miles, 12 (= $\frac{1}{2}$ in.). Published by Hodgson & Co. 16 Newgate Street. $2\frac{3}{8} \times 3\frac{3}{4}$ ins. (1820.)

A tiny coloured map rather similar to R. Miller's map of 1810. Probably issued in some small road book, as the roads are its chief feature and the mail-coach roads are especially indicated.

It shows towns, a few villages, canals, rivers and main roads.

Top right, downwards, the title in a hatched lozenge, "Mail Coach R^ds^ thus," followed by an appropriate symbol, the scale and a cross as compass indicator.

The border is formed by a thick line between two fine ones with a double inner line marked off into degrees and minutes of latitude and longitude. Below the border, the imprint.

362. **Leigh, James.** A Map of Lancashire Divided into Hundreds, Exhibiting the Catholic Chapels by the name of the Place, & a Cross; by Ja^s^ Leigh. 1820. Scale of Miles, 10 (= $2\frac{7}{16}$ ins.). Engraved by J. H. Franks, Commutation Row, Liverpool. $14\frac{7}{8} \times 19\frac{3}{4}$ ins.

In (?).

A very sketchy map showing hundreds (coloured), towns, rivers, canals, main roads, chapels (depicted by crosses) and a few villages.

Top, centre, a star compass indicator; right, the title, a picture of "North View of St. Nicholas's Chapel Liverpool," and the scale (in a hatched lozenge). Bottom left, the engraver's name.

The border is formed by a thick line between two thin ones with a double inner line marked off into degrees and minutes of latitude and longitude.

363. **Neele & Son.** Lancashire. Scale of Statute Miles, 10 (= $\frac{13}{16}$ in.). Neele & Son sc. 352 Strand. $4\frac{7}{8} \times 6\frac{1}{4}$ ins.

In PINNOCK'S COUNTY HISTORIES. THE HISTORY AND TOPOGRAPHY OF LANCASHIRE . . . PRINTED FOR PINNOCK AND MAUNDER, 267, (ST. CLEMENT'S CHURCH YARD) STRAND. 1820. 16mo.

A clearly engraved map showing mail-coach (very prominently) and turnpike roads with the towns, villages and mileages along the same. It also shows parks, rivers and canals. The latter includes the never-made Haslingden canal.

Top right, the title in a lozenge-shaped panel, the scale and "Explanation." Left centre, a star compass indicator. The border is formed by a thick line between two fine lines. Bottom right, below

the border, the engraver's name. The back of the map is plain. It was reprinted in 1821 and 1823.

364. **Wallis, J.** Lancashire. Scale of Miles, 12 (= $\frac{1}{2}$ in.). London, Publish'd by J. Wallis, Berwick Street, Soho, & C. Hinton, 1. Ivy Lane, Paternoster Row. $2\frac{3}{8} \times 3\frac{3}{4}$ ins.

In THE PANORAMA: OR, TRAVELLER'S INSTRUCTIVE GUIDE; THROUGH ENGLAND AND WALES . . . LONDON: PRINTED BY J. WALLIS, BERWICK STREET, SOHO; AND PUBLISHED BY W. H. REID, CHARING CROSS. (1820.) 24mo.

This work is undated, but the text refers to events of 1819.

A tiny outline map showing mail-coach roads, main roads, canals, rivers, towns and a few parks.

Top right, downwards, the title in a lozenge frame, "Mail Coach R^ds^ thus, etc.," the scale and a cross to indicate the points of the compass.

The border is formed by a thick line between two thin ones with a double inner line marked off into degrees and minutes of latitude and longitude (London meridian). Outside the border, at the bottom, the imprint. The back is plain.

1821

365. **Cary, J.** Further reprint of No. 263.

In CARY'S NEW AND CORRECT ENGLISH ATLAS . . . 1821.

This work was made up in large octavo for the pocket, the maps and text both folding in the middle. The maps seem otherwise unchanged from the 1818 edition.

366. **Cary, J.** Further reprint of No. 267.

In CARY'S TRAVELLER'S COMPANION . . . 1821. 12mo.

The date on the map is now altered to "Jan. 1, 1821."

367. **Smith, C.** Further reprint of No. 291.

In SMITH'S NEW ENGLISH ATLAS . . . C. SMITH, MAPSELLER EXTRAORDINARY TO HIS MAJESTY, No. 172, STRAND, 1821. large folio.

Sir H. G. Fordham reported that there was a copy of this issue of the atlas in the Library of the Union Club, Trafalgar Square, London.

368. **Cary, J.** Further reprint of No. 307.

In (?).

The date in the cartouche is altered to " 1821 " and in the imprint to " Jany 1. 1821."

369. **Neele & Son.** A reprint of No. 363.

In THE TRAVELLER'S POCKET ATLAS CONSISTING OF A COMPLETE SET OF COUNTRY MAPS, FOR ENGLAND & WALES . . . LONDON, PUBLISHED BY G. & W. B. WHITTAKER. 1821. 12mo.

" Published by G. & W. B. Whittaker, Ave Maria Lane, 1821," has been added in the centre, below the border.

370. **Gregson, Matthew.** Lancashire. 1598. W S R For Gregson's Fragments of. Copied from a Drawing N° 6159 H L M S S by M. Gregson, 1821. Scale, 10 (Miles = $3\frac{1}{8}$ ins.). The Lithographic Press, 6, Dartmouth S^t. West^r. 19 × $13\frac{1}{8}$ ins.

In PORTFOLIO, SECOND EDITION, WITH ADDITIONS OF FRAGMENTS RELATIVE TO THE HISTORY AND ANTIQUITIES. OF THE COUNTY PALATINE AND DUCHY OF LANCASTER. BY MATTHEW GREGSON, ESQ. F.S.A. . . . 1824. PRINTED BY C. A. WORRAL, SLATES-COURT, LIVERPOOL. fol.

According to W^m. Harrison, the original (dated 1598) of this is among the Harleian MSS. in the British Museum, and the initials W.S.R. which it bears stand for William Smith, Rouge Dragon. The above reproduction was reprinted in 1869 and 1888.

The west is at the top, otherwise it shows towns, villages, parks, hills, forests, meres, mosses and rivers very much as given on Saxton's map.

Top centre, the title. Bottom, centre, the scale; right, a large inset panel containing a description of the county, and in its bottom right corner is " Ja^s Wyld del^t." Below the border, the imprint. The border is formed by two lines.

1822

371. **Cary, J.** Further reprint of No. 267.

In CARY'S TRAVELLER'S COMPANION . . . LONDON. PRINTED FOR G. & J. CARY, ENGRAVERS, N°. 86, S^t. JAMES'S STREET. 1822. 12mo.

The map is printed from a new engraved plate. The words "By J. Cary" and "Engraver," above the top border, are omitted. The imprint, below the border, now reads "London. Published by G. & J. Cary, N° 86 St James's Str." Although the engraving is a fairly close copy of the preceding one, this edition may be identified by the name "Ormskirk" which is shown as one word. It had previously been divided by the main road into "Orms" and "kirk."

372. **Aston, J.** A reprint of No. 312.

In THE LANCASHIRE GAZETTEER, AN ALPHABETICALLY ARRANGED ACCOUNT . . . BY JOSEPH ASTON, LONDON: PUBLISHED BY LONGMAN, HURST, REES, ORME, AND BROWN; AND IN MANCHESTER, BY THE AUTHOR, AT THE EXCHANGE HERALD OFFICE. 1822. 12mo.

The map is uncoloured, but otherwise unchanged.

373. **Dix, T.** A reprint of No. 342.

In A COMPLETE ATLAS OF THE ENGLISH COUNTIES . . . COMMENCED BY THE LATE THOMAS DIX, OF NORTH WALSHAM . . . COMPLETED BY WILLIAM DARTON . . . LONDON: WILLIAM DARTON, 58, HOLBORN HILL. 1822. large fol.

The map is unchanged.

374. **Smith, C.** Lancashire. Scale of Miles. 15 (= $1\frac{13}{16}$ ins.). Gardner, sculp^t Printed for C. Smith, N° 172 Strand 1822. $6\frac{1}{2} \times 8\frac{7}{8}$ ins.

In SMITH'S NEW ENGLISH ATLAS, BEING A REDUCTION OF HIS LARGE FOLIO ATLAS CONTAINING A COMPLETE SET OF COUNTY MAPS . . . LONDON: PRINTED FOR C. SMITH . . . NO. 172, STRAND. 4to.

It shows towns (with their distances from London), villages, parks, hills (heavily shaded), canals, rivers and roads (mail-coach routes coloured blue and turnpikes buff). Roads, towns and villages are shown beyond the county boundary.

The border is formed by a thick line between two thin ones with a double inner line marked off into degrees and minutes of latitude and longitude. The title and scale are in lozenges let into the outer line of the top and bottom border lines respectively. Below the bottom border, centre, the imprint; right, the engraver's name.

1823

375. **Cary, J.** Further reprint of No. 263.

In CARY'S NEW AND CORRECT ENGLISH ATLAS . . . PRINTED FOR JOHN CARY, ENGRAVER & MAP-SELLER, NO. 86, ST. JAMES'S STREET . . . CORRECTED TO 1823. 4to.

The map still bears Cary's Strand address in the imprint as in the 1818 issue (No. 344).

376. **Neele & Son.** Further reprint of No. 363.

In THE TRAVELLER'S POCKET ATLAS . . . PUBLISHED BY G. & W. B. WHITTAKER, 1823. 12mo.

The map is unchanged from the edition of 1821 (No. 369).

377. **Perrot, A. M.** Chester. Lancaster. Plan par Thiery. A. M. Perrot 1823. Me Migneret Sc. $1\frac{3}{8} \times 2\frac{5}{8}$ ins.

In L'ANGLETERRE, OU DESCRIPTION HISTORIQUE ET TOPOGRAPHIQUE DU ROYAUME UNI DE LA GRANDE-BRETAGNE, PAR G.-B. DEPPING. ORNÉE DE 75 CARTES ET VUES. TOME VI. A PARIS, CHEZ ETIENNE LEDOUX, LIBRAIRE, RUE GUENEGAUD, No 9. 1823. 12mo.

A tiny map drawn as if on a pole screen with a large base and an ornamental background. It shows rivers, towns and "Mt. Blackstone." The Furness district is not shown. It appears on another plate as part of Cumberland.

Top centre, the title. Bottom, Perrot's name left and the others right. This is the only map of the series on which I have found any mention of Thiery. The others have the names of Perrot and Madame Migneret only.

There is no scale, and the back is plain. It was reprinted in 1828. This description is taken from the reprint of 1828.

1824

378. **Cary, J.** Further reprint of No. 267.

In CARY'S TRAVELLER'S COMPANION . . . 1824. 12mo.

The map of Lancashire is the same as described in No. 371.

379. **Cooke, G. A.** Further reprint of No. 292.

In GRAY'S NEW BOOK OF ROADS . . . OF ENGLAND AND WALES, AND PART OF SCOTLAND . . . BY GEORGE CARRINGTON GRAY.

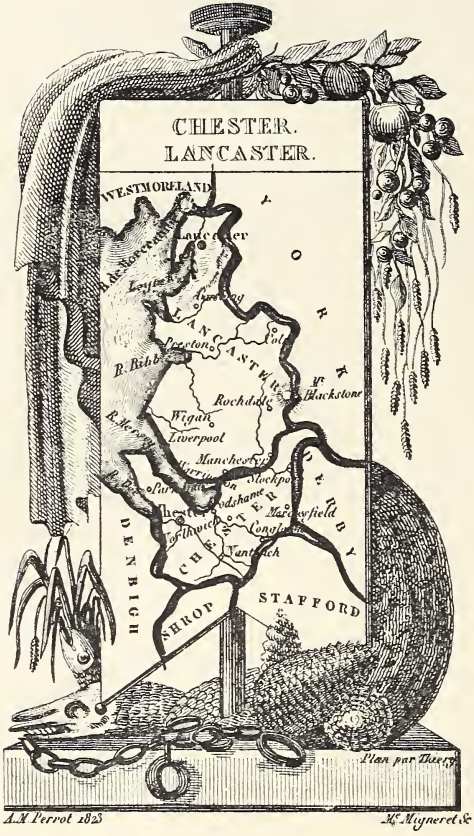

377. PERROT'S MAP, 1823

(Facsimile)

LONDON: PRINTED FOR SHERWOOD, JONES, AND CO., PATERNOSTER ROW, 1824. 12mo.

The map is unchanged, except that a plate number "6" has been added above the border on the right.

380. **Cooper.** Further reprint of No. 310.

In A TOPOGRAPHICAL DICTIONARY OF THE UNITED KINGDOM . . . BY B. P. CAPPER . . . LONDON: PRINTED FOR G. B. WHITTAKER, AVE-MARIA-LANE. 1825. 8vo.

The imprint on the map is altered to "Published by G. & W. B. Whittaker, 13, Ave Maria Lane, 1824." The table of statistics has been corrected. The number of houses is now given as 176,449 in place of 114,270, and the inhabitants as 1,052,859 in place of 672,731.

381. **Cooper.** Further reprint of No. 310.

In (A Pocket Atlas without title.)

The map is unchanged from the preceding number.

382. **Wilson, T.** Map of the County Palatine of Lancaster, with the Latest Improvements. Engraved 1824, for "Baines' Lancashire." Scale of Miles, 8 (= 2 ins.). T. Wilson, Surveyor. Engraved by J. H. Franks (or Franks & Johnson). Published by W. Wales & Co Castle Street, Liverpool. $15\frac{1}{4} \times 19\frac{1}{2}$ ins.

In ILLUSTRATIONS. HISTORY, DIRECTORY, AND GAZETTEER, OF THE COUNTY PALATINE OF LANCASTER. . . . LIVERPOOL: PUBLISHED AND SOLD BY WILLIAM WALES & CO. 68, CASTLE STREET; SOLD ALSO BY LONGMAN, HURST, & CO. LONDON . . . 1824–5. 4to.

A finely engraved map, showing borough (indicated by asterisks) and market towns (with their distances from London), villages, churches, parks, hundreds, hills, moors, mosses, mail-, turnpike- and cross-roads, canals and rivers. A distinguishing line indicates the extent of the "great Coal Field of Lancashire."

Top, centre, a star compass indicator; right, a view (!) of "Liverpool from Rock Ferry," with the title below. Bottom, centre, the scale; on the right of this, the "Seal of the County Palatine," and the "Explanation." Below the border, the imprint, etc.

The border is formed by a strip of Greek-key design, a hatched space and a double inner line marked off into degrees and minutes of latitude and longitude (Greenwich meridian). The back is plain.

As indicated above, the map is accredited to two engravers.

383. **Ebden, William.** Hodgson's New Map of the County Palatine of Lancashire; Divided into Hundreds laid down from Trigonometrical Observations By W. Ebden. London: Pub^{d} by Hodgson & Co 10, Newgate Street, 1824. Scale. 10 Miles ($1\frac{15}{16}$ ins.). Hoare & Reeves sc. 90, Hatton G^{n}. $12\frac{7}{8} \times 16\frac{1}{4}$ ins.

In (AN ATLAS OF THE ENGLISH COUNTIES . . . probably published by S. MAUNDER, 10, NEWGATE STREET, about 1828.)

I have so far only seen an imperfect copy of the above atlas, and it lacked the title-page. Some of the maps were published by Hodgson in 1824, some by William Cole in 1825 and the others by S. Maunder in 1828. It is a beautifully engraved map showing towns (with distances from London), villages, churches, parks, hundreds, hills, mosses, sands, rivers, canals and roads. The borough towns should be indicated by asterisks, but Newton and Wigan have been overlooked.

Top right, downwards, the title, imprint, "Explanation" and scale. Left centre, the "Reference to the Hundreds" and a star compass indicator.

The border is formed by a thick line between two thin ones with a double inner line marked off into degrees and minutes of latitude and longitude (Greenwich meridian). Below the border, a second imprint and the engraver's name. The back is plain.

It was reprinted by J. Duncan about 1833, in 1837, 1838, 1840, 1845, by Collins in 1858 and then by Stanford about 1865.

1825

384. **Cooke, G. A.** Further reprint of No. 292.

In TOPOGRAPHICAL AND STATISTICAL DESCRIPTION OF THE COUNTY OF LANCASTER . . . BY G. A. COOKE . . . PRINTED FOR SHERWOOD, NEELY, AND JONES . . . (1825.) 12mo.

The text of the work is re-written. The map has the plate number which was added for use in *Gray's New Book of Roads*, 1824.

385. **Cary, J.** Further reprint of No. 307.

In CARY'S NEW ENGLISH ATLAS . . . 1825. large fol.

The date in the title is now "1825." The imprint now reads, "London; Published by J. Cary Engraver & Map seller N° 86 St James's Street, Jany 1st 1825."

386. **Miller, R.** Further reprint of No. 318.

In DARTON'S NEW MINIATURE ATLAS . . . 1825. 16mo.

The work now contains the population from the census returns of 1821.

387. **Hall, S.** A reprint of No. 360.

In LEIGH'S NEW POCKET ROAD-BOOK OF ENGLAND & WALES . . . LONDON: PRINTED FOR SAMUEL LEIGH, 18, STRAND. MDCCCXXV. 16mo.

Second title—: LEIGH'S NEW ATLAS OF ENGLAND & WALES. SY. HALL SCULPt LONDON PUBLISHED BY SAMUEL LEIGH, 18, STRAND.

For description of the map, see No. 360.

1826

388. **Cary, J.** Further reprint of No. 263.

In CARY'S NEW AND CORRECT ENGLISH ATLAS . . . 1826. 4to.

389. **Cary, J.** Further reprint of No. 267.

In CARY'S TRAVELLER'S COMPANION . . . 1826. 12mo.

The map is still unchanged from the edition of 1822 (No. 371).

390. **Cooper.** Further reprint of No. 310.

In A TOPOGRAPHICAL DICTIONARY OF THE UNITED KINGDOM . . . BY B. P. CAPPER . . . G. B. WHITTAKER . . . 1826. 8vo.

An unaltered impression of the map dated 1824, which was issued in the 1825 edition of the *Dictionary* (No. 380).

391. **Ebden, W.** A reprint of No. 323.

The map appears to have been lithographed and the size has grown to 21 × 27⅜ ins. Below the bottom border is now "Published, March 15th 1826, by R. H. Laurie, No 53 Fleet Street, London." The projected "Rail Road" between Liverpool and Manchester is shown.

392. **Hall, S.** Further reprint of No. 360.

In LEIGH'S NEW ATLAS OF ENGLAND & WALES . . .

Bound in with LEIGH'S NEW POCKET ROAD-BOOK OF ENGLAND & WALES . . . SECOND EDITION . . . MDCCCXXVI. 16mo.

The map is unchanged.

1827

393. **Cary, J.** Further reprint of No. 263.

In CARY'S NEW AND CORRECT ENGLISH ATLAS . . . CORRECTED TO 1827. 4to.

Sir H. G. Fordham reported the existence of this edition.

394. **Smith, C.** Further reprint of No. 291.

The imprint, below the title, is now " Printed for C. Smith N° 172 Strand Corrected to 1827." The southern portion of the Lancaster Canal is shown corrected and the Haslingden Canal removed. Railways appear as follows :—" Parliamentary Line of the Liverpool & Manchester Railway " and " Bolton & Leigh Railway." There may have been an edition of the *Atlas* at this date, but I have not yet seen it.

1828

395. **Cary, J.** Further reprint of No. 267.

In CARY'S TRAVELLER'S COMPANION . . . 1828. 12mo.

A new mail-coach route is shown from Liverpool to Preston, and the one which formerly went from Bolton to Preston direct now proceeds by way of Blackburn.

396. **Cary, J.** Further reprint of No. 307.

In CARY'S NEW ENGLISH ATLAS . . . CORRECTED WITH ADDITIONS TO THE YEAR 1828. large fol.

The dates in the cartouche and imprint have been altered to 1828.

397. **Perrot, A. M.** A reprint of No. 377.

In L'ANGLETERRE, OU DESCRIPTION HISTORIQUE . . . PAR G.-B. DEPPING. ORNÉE DE 80 CARTES ET VUES. SECONDE EDITION. TOME VI. . . . 1828. 12mo.

For description see No. 377.

398. **Pigot & Son.** Lancashire. Scale, 10 Miles (= $1\frac{1}{2}$ ins.). Engraved on Steel by Pigot & Son, Manchester. Published by Pigot & C° 24 Basing Lane, London, & 18 Fountain St Manchester. $8\frac{1}{4} \times 13\frac{1}{4}$ ins.

In PIGOT & CO'S NEW COMMERCIAL DIRECTORY, FOR THE COUNTIES OF CHESHIRE, DERBYSHIRE AND LANCASHIRE . . . MANCHESTER: PRINTED BY J. PIGOT & SON. PUBLISHED BY J. PIGOT & CO. 24, BASING-LANE, LONDON, & 18, FOUNTAIN STREET, MANCHESTER; AND SOLD BY THEM AND SHERWOOD, GILBERT AND PIPER, PATERNOSTER ROW; SIMPKIN AND MARSHALL, STATIONER'S COURT, LUDGATE HILL; WINCHESTER AND VARNHAM, 61. STRAND; EFFINGHAM WILSON AND JOHN RICHARDSON, ROYAL EXCHANGE . . . 1828. 8vo.

A somewhat overcrowded but clearly engraved map. It shows borough (indicated by asterisks, Newton, however, being omitted) and market towns (with distances from London), villages, hundreds, parks, mosses, moors, canals, rivers, roads, the Manchester and Liverpool Railway and "Iron Railway" between Leigh and Bolton. It is usually coloured.

Top, centre, a star compass indicator; right, a picture of the "Collegiate Church Manchester." Bottom, left, the "Reference to the Hundreds," right, the "Explanation."

The border is formed by a thick line between two thin ones, with a double inner line marked off into degrees and minutes of latitude and longitude. The top border is broken by a panel containing the title. A similar panel accommodates the scale in the bottom border. Below the border, the imprint and the engraver's name. The back is plain.

It was reprinted in 1828, 1829, 1831, 1832, 1833, 1834, 1838, 1840, 1841, 1844, 1846, 1847, 1848 (twice), 1851, 1855, 1857, 1865, 1869, 1872, 1876, 1879, and possibly at other dates.

1828–9

399. **Pigot & Son.** A reprint of No. 398.

In PIGOT & CO'S NATIONAL COMMERCIAL DIRECTORY FOR 1828–9 . . . (SECOND VOLUME, FOR THE NORTHERN PART OF ENGLAND & WALES.) . . . PUBLISHED BY J. PIGOT & CO. 24, BASING LANE, LONDON, & 18, FOUNTAIN STREET, MANCHESTER. 8vo.

The map is uncoloured, but otherwise unchanged from the preceding entry.

1829

400. **Cooper.** Further reprint of No. 310.

In A TOPOGRAPHICAL DICTIONARY OF THE UNITED KINGDOM . . . BY B. P. CAPPER . . . PRINTED FOR SIR RICHARD PHILLIPS AND CO., 1829. 8vo.

An unaltered impression of the 1824 issue, still bearing the same date and imprint.

401. **Rowe, R.** A reprint of No. 322.

In NEW BRITISH ATLAS, CONTAINING A COMPLETE SET OF COUNTY MAPS . . . THE WHOLE CAREFULLY REVISED & CORRECTED TO THE YEAR, 1829 . . . LONDON PUBLISHED BY HENRY TEESDALE & CO., 302, HOLBORN. large folio.

The oval panel containing Rowe's title and imprint has been removed and just "Lancashire" in ornamental characters substituted. "London, Published by Henry Teesdale & Co. 302 Holborn" appears below the bottom border. The never-made Haslingden Canal has been erased from the plate and the Lancaster Canal is now shown to join the Leeds and Liverpool to the north of Chorley. Asterisks have been added to five of the boroughs, Preston being omitted. "Rail Ways" are shown between Liverpool and Manchester and between Leigh and Bolton.

402. **Pigot & Son.** Further reprint of No. 398.

In PIGOT & Cos. BRITISH ATLAS. PART SECOND. obl. fol. (1829.)

The map is unchanged from the coloured edition of 1828.

1830

403. **Cooke, G. A.** Further reprint of No. 292.

In TOPOGRAPHICAL AND STATISTICAL DESCRIPTION OF THE COUNTY OF LANCASTER . . . G. A. COOKE . . . (1830). 12mo.

There was probably an edition of this work about this date. There was one of Cheshire, described as "A New Edition" and dated 1830.

404. **Rowe, R.** A further reprint of No. 322.

In NEW BRITISH ATLAS . . . CORRECTED TO THE YEAR 1830. LONDON. PUBLISHED BY HENRY TEESDALE & CO. fol.

The map seems unchanged from the issue of 1829 (No. 401).

405. **Greenwood, C. & J.** Map of the County Palatine of Lancaster, from an Actual Survey made in the Year 1818, By C. & J. Greenwood, Publish'd by the Proprietors, Greenwood & Co 13, Regent Street, Pall Mall, London. Corrected to the present

Period and Publish'd Feby 24th 1830. Engraved by J. Dower. Pentonville. London. Scale of Miles, 10 (= $3\frac{1}{4}$ ins.). 26 × $23\frac{7}{8}$ ins.

In PART SECOND, GREENWOOD & Compys. ATLAS OF ENGLAND AND WALES.

A beautifully engraved map, coloured to show the hundreds and parks, also showing borough (indicated by asterisks) and market towns, villages, hamlets, churches, chapels, castles, priories, mills, hills, mosses, moors, woods, rivers, sands, channels, roads, toll-bars, canals and railways (Liverpool and Manchester with branches to Bolton and Warrington, and a premature line from Manchester to Oldham).

Left, downwards, an elaborate star compass indicator, the "Explanation," "Reference to the Hundreds" and the scale. Top, right, the title with a view of "Lancaster Castle & Church" below.

The border is formed by two thick lines with a double inner line marked off by dots into degrees and minutes of latitude and longitude. The space of $\frac{3}{8}$ in. between the lines is horizontally hatched by thick and thin lines alternately, broken at every 5 minutes by panels containing Roman numerals for the degrees and plain figures for the minutes. The back is plain.

It was reprinted twice in 1834.

406. **Hennet, G.** A Map of the County Palatine of Lancaster Divided into Hundreds and Parishes From an accurate Survey Made in the Years 1828 and 1829 By G. Hennet. London. Engraved by James Bingley, 57, Charles St City Road. Scale of Statute Miles, 10 (= $7\frac{1}{2}$ ins.). London Published by Henry Teesdale & Co 302, Holborn, May 1, 1830. Four sheets, each about $20\frac{1}{4}$ × 30 ins.

A very fine map, showing practically all the details of Greenwood's larger-scale map of 1818, viz. :—borough (indicated by asterisks) and market towns, villages, hamlets, hundreds (coloured), parishes, churches and chapels, castles, priories, houses, parks, woods, plantations, meres, mosses, moors, hills, water-mills, windmills, toll-bars, main and cross-roads, sandbanks, channels, canals, rivers, brooks and the Liverpool and Manchester Railway with premature branches to Bolton, Wigan, Runcorn Gap and Warrington.

Top right, downwards, the title, a picture of the "New Custom House, Liverpool" and the scale. Bottom right, a large star compass indicator and the imprint. The destinations of main roads beyond the county boundary are given to Halifax and the north only. No destinations are given into Cheshire.

The border is formed by two thick lines alternately with three fine lines, a hatched space $\frac{7}{16}$ in. wide, a further thick line between two fine lines, and lastly a double inner line marked off into degrees and minutes of latitude and longitude. Bottom left, within the border lines, "Longitude West of Greenwich."

407. **Hall, Sidney.** Lancashire. Engraved by Sid^y Hall. English Miles, 14 (= $1\frac{5}{8}$ ins.). London Published by Chapman & Hall N° 168 Strand Decr 1830. 7 × 9 ins.

A nicely engraved but somewhat overcrowded-looking map. It shows towns (with distances from London), villages, parks, hundreds (indicated by numbers), hills, roads, rivers, canals and the Liverpool to Manchester Railway with a branch to Bolton.

Top, centre, a cross as a compass indicator; right, downwards, the title in a panel, the engraver's name, scale, and a table of "Reference to the Hundreds."

The border is formed by a thick line between two thin ones with a double inner line marked off into degrees and minutes of latitude and longitude. Below the border, the imprint with the address given as 168 (instead of 186) Strand. The back is plain.

It was reprinted in 1832, 1833 (twice), 1834, 1836, 1842, 1843, 1845, 1846, 1847, 1848, 1850, 1852, 1857, 1860, 1866, 1873, 1875 and 1885.

408. **Murray, T. L.** Lancashire. Scale, 10 Miles (= $1\frac{15}{16}$ ins.). Drawn under the Superintendance of T. L. Murray. Hoare & Reeves sc. London. Published May, 1st 1830, by T. L. Murray, 19, Adam Street, Adelphi. $13\frac{3}{8} \times 17\frac{3}{8}$ ins.

In AN ATLAS OF THE ENGLISH COUNTIES . . . PROJECTED ON THE BASIS OF THE TRIGONOMETRICAL SURVEY. BY ORDER OF THE HON^ble THE BOARD OF ORDNANCE. UNDER THE SUPERINTENDANCE OF T. L. MURRAY. (No date or imprint.) large folio.

A clearly engraved map, showing borough (indicated by asterisks but omitting Newton) and market towns (with distances from London), villages, parks, churches, hundreds (indicated by numbers), hills, mosses, sands, roads (with distances from town to town), canals (including the projected branch to West Houghton), rivers, and railways (shown as hatched single lines) from Liverpool to Manchester and from Leigh to Bolton.

Top right, the title and the "Explanation." Left centre, the "Reference to the Hundreds" and a star compass indicator. Bottom right, the scale. Below the border, the imprint and engraver's name.

The border is formed by a thick line between two thin ones with a double inner line marked off into degrees and minutes of latitude and longitude. The back is plain.

It was reprinted in 1830, 1831, 1832 and 1834.

409. **Murray, T. L.** A reprint of No. 408.

In AN ATLAS OF THE ENGLISH COUNTIES . . . BY . . . T. L. MURRAY. (1830.) large folio.

The date below the map is unaltered. The hundreds are now shown outlined in colour. The course of the canal lying to the east of Wigan has been corrected and the branch to West Houghton removed. The railways (now shown as two fine lines with hatching between) include branches to Bolton, Wigan, Runcorn Gap and Warrington.

410. **Teesdale, Henry.** Lancashire. Scale of Miles, 10 (= $\frac{13}{16}$ in.). London, Published by Henry Teesdale & Co 302, Holborn, 1830. $5\frac{3}{8} \times 6\frac{7}{8}$ ins.

In A NEW TRAVELLING ATLAS, CONTAINING A COMPLETE SET OF COUNTY MAPS . . . THE WHOLE REVISED AND CORRECTED TO THE YEAR 1830. LONDON PUBLISHED BY HENRY TEESDALE & CO. 302, HIGH HOLBORN. small 4to.

An outline map with the roads as the principal feature, also showing towns (with distances from London), principal villages, parks, rivers, canals, and railways from Liverpool to Manchester and from Leigh to Bolton.

Top right, the title in a lozenge which in its turn is enclosed in a hatched panel, with a star compass indicator below. Bottom right, the scale.

The border is formed by a thick line with $\frac{1}{4}$ in. of hatching inside. Below the border, the imprint.

It was reprinted in 1850, 1852, 1860, 1868, 1871 and 1882.

1831

411. **Cary, J.** Further reprint of No. 263.

In CARY'S NEW AND CORRECT ENGLISH ATLAS . . . CORRECTED TO 1831. 4to.

A number of new turnpike roads are now shown, such as :—from Ambleside to Broughton, Kents Bank to Ulverston Sands, Lancaster towards Clitheroe, Hornby towards Slaidburn (*sic*), Padiham to

Whalley, Burnley *via* Accrington to Blackburn, St. Helens to Newton, etc. The Liverpool and Manchester Railway is shown, and also a branch from Newton to Leyland which of course is a publisher's error and should be the Leigh and Bolton branch. The address in the imprint is still No. 181, Strand.

412. **Rowe, R.** Further reprint of No. 322.

In NEW BRITISH ATLAS . . . CORRECTED TO THE YEAR 1831. LONDON: PUBLISHED BY HENRY TEESDALE & CO. fol.

The railways shown now include the complete branch to Bolton and those to Wigan, St. Helens, Runcorn Gap and Warrington. Asterisks have been added to Preston, to indicate the parliamentary representation.

413. **Hall, S.** Further reprint of No. 360.

In LEIGH'S NEW ATLAS OF ENGLAND & WALES . . .
Bound in with LEIGH'S NEW POCKET ROAD-BOOK OF ENGLAND & WALES . . . THIRD EDITION . . . MDCCCXXXI. 16mo.

The map is still unchanged.

414. **Pigot & Son.** Further reprint of No. 398.

In PIGOT & Co^s BRITISH ATLAS, OF THE COUNTIES OF ENGLAND . . . PUBLISHED BY J. PIGOT & CO. BASING-LANE, LONDON, AND FOUNTAIN STREET, MANCHESTER: AND SOLD BY . . . SIMPKIN AND MARSHALL, STATIONER'S-COURT, LUDGATE-HILL; SHERWOOD AND CO. PATERNOSTER-ROW; WINCHESTER AND VARNHAM, 61, STRAND; EFFINGHAM WILSON, AND JOHN RICHARDSON, ROYAL EXCHANGE; HATCHARD AND SON, PICCADILLY . . . 1831. fol.

A new main road from Oldham towards Ripponden is shown, and a number of secondary roads of the earlier editions are now shown as turnpikes. These include the roads from Ormskirk to Prescot, Ormskirk to Wigan, Preston *via* Longridge Fell towards Clitheroe, Clifton to Lytham and Kirkham to Blackpool. Railways now include branches from the Liverpool and Manchester line, to Warrington, Runcorn Gap and Wigan, and a connection with the Leigh and Bolton line. The address in the imprint on the Lancashire map is still 24, Basing Lane, although the publishers had moved in 1830 to No. 17, Basing Lane.

415. **Murray, T. L.** Further reprint of No. 408.

In AN ATLAS OF THE ENGLISH COUNTIES . . . T. L. MURRAY. (1831.) large fol.

The date below the map is altered to "May 1st 1831."

416. **Creighton, R.** Lancashire. Scale of Miles, 15 (= $2\frac{1}{8}$ ins.). Drawn by R. Creighton. Engraved by J. & C. Walker. Drawn and Engraved for Lewis' Topographical Dictionary. $8\frac{5}{8} \times 11\frac{5}{8}$ ins.

In A TOPOGRAPHICAL DICTIONARY OF ENGLAND . . . BY SAMUEL LEWIS . . . VOL. III. LONDON: PUBLISHED BY S. LEWIS AND CO., 87, ALDERSGATE STREET. M.DCCC.XXXI. 4to.
Also in A TOPOGRAPHICAL DICTIONARY OF ENGLAND . . . BY SAMUEL LEWIS. THE ATLAS. LONDON: . . . M.DCCC.XXXI. 4to.

A clearly engraved map showing towns, villages, churches, hills, moors, mosses, canals, roads, rivers, and the Liverpool to Manchester Railway with branches to Bolton and Warrington.

Top right, the title, scale and a star compass indicator. The border is formed by a thick line between two thin ones with a double inner line marked off into degrees and minutes of latitude and longitude. Below the border, left, the draughtsman's name; right, the engraver's name; in the middle, the imprint.

It was reprinted in 1833, 1835, 1840, 1842, 1844, 1845 and 1848.

417. **Walker, J. & C.** Map of Lancashire, A.D. MLXXXVI. According to the Doomsday Survey in the Orthography & Character of that Document. Engraved for Baines' History. English Miles, 10 (= $1\frac{9}{16}$ ins.). $8\frac{1}{4} \times 13\frac{5}{8}$ ins.

In HISTORY OF THE COUNTY PALATINE AND DUCHY OF LANCASTER. BY EDWARD BAINES . . . VOL I. FISHER, SON & CO., LONDON, PARIS AND NEW YORK. MDCCCXXXVI. 4to.

A well-engraved map showing hundreds (outlined in colour), places mentioned in the Doomsday Book, rivers and hills. As implied above, the title and place-names are in contemporary lettering, etc.

Top right, the title with a background of armour, a tree and a castle; the reference to Baines' History and a star compass indicator. Bottom right, the scale.

The border is formed by an ornamental strip between two fine lines with a double inner line marked off into degrees and minutes of latitude and longitude. Below the border, centre, "Fisher, Son & Co London, 1831"; right, "Drawn & engraved by J. & C. Walker." The back is plain.

It was reprinted in 1843.

418. **Walker, J. & C.** Lancashire. Engrav'd for Baines' History. English Miles, 10 (= $1\frac{9}{16}$ ins.). London, Fisher, Son & Co 1831. Drawn & Engraved by J. & C. Walker. $8\frac{1}{4} \times 13\frac{3}{8}$ ins.

In Vol. II. of the above History. (See preceding entry.)

A clearly engraved map showing towns, villages, hundreds (coloured in outline), parks, hills, rivers, canals, roads and railways (Liverpool and Manchester, with branches to Preston, Bolton, Warrington, St. Helens and Runcorn Gap.).

Top right, downwards, the title, scale and a star compass indicator. The border is formed by a thick line between two thin ones with a double inner line marked off into degrees and minutes of latitude and longitude. Below the border, centre, the imprint; right, the engraver's name. The back is plain.

1832

419. **Rowe, R.** Further reprint of No. 322.

In NEW BRITISH ATLAS . . . LONDON: PUBLISHED BY HENRY TEESDALE & CO. 1832.

The map has been altered to show the parliamentary representation, polling places and places of election, in accordance with the Reform Act of 1832. The roads from Ambleside to Broughton, Lancaster *via* Whittington to Kirkby Lonsdale and from Lancaster towards Clitheroe, are now shown as turnpikes.

420. **Pigot & Son.** Further reprint of No. 398.

In PIGOT & Cos. BRITISH ATLAS . . . 1831. fol.

This edition of the atlas, which is still dated 1831, could not have been issued before 1832, because the address in the imprint on some of the maps is No. 1, Basing Lane, to which the publishers moved in 1832. The address on the Lancashire map however remains 24, Basing Lane.

421. **Hall, S.** A reprint of No. 407.

In A TOPOGRAPHICAL DICTIONARY OF GREAT BRITAIN AND IRELAND . . . BY JOHN GORTON . . . VOL. 2. LONDON: CHAPMAN AND HALL, 186, STRAND, 1832. 8vo.

The map seems unchanged from the previous issue.

422. **Murray, T. L.** Further reprint of No. 408.

In AN ATLAS OF THE ENGLISH COUNTIES . . . BY . . . T. L. MURRAY. (1832.) large folio.

The date below the map is now "May 1st 1832." The map is coloured to show the two new parliamentary divisions, with the outlines of the hundreds shown by thin red lines. A parliamentary note has been added below the title and corresponding symbols added on the map.

423. **Cobbett, William.** Lancashire. Drawn & Engraved for Cobbett's Geographical Dictionary of England & Wales. $3\frac{7}{8} \times 6\frac{3}{4}$ ins.

In A GEOGRAPHICAL DICTIONARY OF ENGLAND AND WALES . . . BY WILLIAM COBBETT. LONDON: PUBLISHED BY WM. COBBETT, 11, BOLT-COURT, FLEET-STREET; . . . 1832. 8vo.

A crude and distorted outline map showing the towns. Top right, a cross as compass indicator. Bottom left, the title in a lozenge-shaped frame. The border is formed by a double line. Below the border, the imprint. The back is plain. It was reprinted in 1854.

424. **Dawson, Lieut. Robert K.** Lancashire. Scale of English Miles, 10 (= $1\frac{1}{4}$ ins.). (By) Robt K. Dawson Lieut. R.E. Engraved by J. Gardner Regent Street. (Size of plate) $9\frac{7}{8} \times 11\frac{7}{8}$ ins.

In PLANS OF THE CITIES AND BOROUGHS OF ENGLAND AND WALES: SHEWING THEIR BOUNDARIES AS ESTABLISHED BY THE BOUNDARIES ACT, PASSED 11TH JULY, 1832. TOGETHER WITH OUTLINE MAPS SHEWING, THE DIVISIONS OF THE COUNTIES, THE PRINCIPAL PLACES OF ELECTION . . . VOL I. LONDON: PRINTED BY JAMES & LUKE G. HANSARD & SONS . . . 1832. folio.

A lithographic outline map divided into hundreds. Shows boroughs and towns returning members to Parliament, places of county election, polling places and main roads.

Top right, the title with the scale below. Bottom right, the "Explanation" and the author's name.

This was the official map to accompany the famous Reform Act of 1832. Messrs. Hansard were even then the printers to the House of Commons.

1833

425. **Cary, J.** Further reprint of No. 307.

In CARY'S NEW ENGLISH ATLAS . . . PUBLISHED BY G. & J. CARY. 86, ST. JAMES'S STREET. 1834. large fol.

The date has been removed from the imprint. That in the title cartouche is 1833. Left centre, an " Explanation," i.e. of the parliamentary representation symbols, has been added and the respective details have been revised on the map. New roads are shown :—from Ashton to Manchester, Rochdale and Oldham to Denshaw, Rochdale to Bury, Rochdale to Haslingden, Bolton to Burnley and Bury to Haslingden. The never-made Haslingden Canal has been erased. Railways are now shown from Liverpool to Manchester, with branches to Bolton, Warrington, Runcorn Gap and Wigan.

426. **Rowe, R.** Further reprint of No. 322.

In NEW BRITISH ATLAS . . . LONDON : PUBLISHED BY HENRY TEESDALE & CO. 1833.

427. **Dix, T.** A reprint of No. 342 and now described :—Lancashire, Divided into Hundreds, and the Parliamentary Divisions. Scale of Miles, 14 (= $2\frac{13}{16}$ ins.). $13\frac{1}{4} \times 17$ ins. (1833.)

The map is so much altered as to be scarcely recognizable. The view of the College at Manchester and the former title are erased. The new title is in the top centre and the " Explanation " is transferred to the right and increased by the addition of parliamentary references. Corresponding symbols have been added to the map. At the county boundary the directions of roads are given and extra place-names are shown. Railways have been added, and include the Liverpool and Manchester Railway with branches to Bolton, Warrington, Runcorn Gap and Wigan. The imprint, below the bottom border, now reads, " London : William Darton & Son, 58 Holborn Hill."

428. **Hall, S.** Further reprint of No. 360.

In LEIGH'S NEW ATLAS OF ENGLAND & WALES . . .
Bound in with LEIGH'S NEW POCKET ROAD-BOOK OF ENGLAND & WALES . . . FOURTH EDITION . . . MDCCCXXXIII. 16mo.

429. **Ebden, W.** A new edition of No. 383.

In A COMPLETE COUNTY ATLAS OF ENGLAND & WALES . . . WITH THE DISTRICT DIVISIONS, AND OTHER LOCAL ARRANGEMENTS EFFECTED BY THE REFORM BILL. LONDON : PUBLISHED BY JAMES DUNCAN, PATERNOSTER ROW. (1833.) fol.

Hodgson's and Ebden's names have been removed from the title, which now reads :—" New Map of the County Palatine of Lancashire ; Divided into Hundreds Containing the District Divisions and other

Local Arrangements effected by the Reform Bill." The imprint, below the border only, now reads, "London. Published by J. Duncan. Paternoster Row." The engraver's name (Hoare & Reeves) is retained on the right. The parliamentary information has been revised, and in addition "places partially and wholly disfranchised" and "polling places" are shown. No railways are inserted.

430. **Pigot & Son.** Further reprint of No. 398.

In PIGOT & Co^s. BRITISH ATLAS . . . (1833.) fol.

The address in the imprint is now N° 1, Basing Lane, etc. The new parliamentary divisions are shown, and asterisks denoting the representation have been revised in accordance with the Reform Act of 1832. Polling places are denoted by solid black triangles.

431. **Hall, S.** A reprint of No. 407.

In A TOPOGRAPHICAL DICTIONARY OF GREAT BRITAIN AND IRELAND. . . . BY JOHN GORTON . . . 1833. 8vo.

The map is still dated "Decr 1830" in the imprint.

432. **Hall, S.** Further reprint of No. 407.

In A NEW BRITISH ATLAS; COMPRISING A SERIES OF 54 MAPS . . . ENGRAVED BY SIDNEY HALL. LONDON CHAPMAN & HALL 186, STRAND. 1833. 4to.

"Decr 1830" has been erased from the imprint and just "1833" substituted. A red line across the county marks out the two new parliamentary divisions.

433. **Creighton, R.** A reprint of No. 416.

In A TOPOGRAPHICAL DICTIONARY OF ENGLAND . . . SECOND EDITION . . . BY S. LEWIS. VOL. III. M.DCCC.XXXIII. 4to.

Above the border at the top is added: "Place of Election for the Northern Division—Lancaster. Polling Places—Burnley, Hawkeshead, Lancaster, Preston, Poulton, Ulverston. Place of Election for the Southern Division—Newton. Polling Places—Liverpool, Manchester, Newton, Ormskirk, Rochdale, Wigan."

The railways now include branches from Newton to Preston and Warrington and the Runcorn Gap line.

434. **Archer, J.** Lancashire. London. Published for the Proprietors by W. Edwards, 12 Ave Maria Lane. English Miles, 16 (= $1\frac{5}{8}$ ins.). J. Archer sc. 100 Drummond St. Euston. Sq. $6 \times 8\frac{1}{2}$ ins.

In THE GUIDE TO KNOWLEDGE. EDITED BY W. PINNOCK . . . VOL. I . . . LONDON: PRINTED FOR THE PROPRIETORS AND PUBLISHED by W. EDWARDS, 12, AVE-MARIA-LANE. 1833. 8vo.

A peculiar-looking map, the groundwork being black and the detail white. It shows towns, villages, hundreds, canals, rivers and roads.

Top right, downwards, the title, imprint, scale and the arms of Lancaster. Bottom right, the engraver's name.

The border is formed by three lines with a double inner line marked off into degrees and minutes of latitude and longitude. Above the border, left, "No. XXXI," centre, "Guide to Knowledge," and right, "Price One Penny." The back is plain.

435. **Scott, R.** Lancashire. English Miles, 10 (= $1\frac{1}{8}$ ins.). Engd by R. Scott. Published by Archd Fullarton & Co Glasgow. $6\frac{3}{4} \times 9$ ins.

In A NEW AND COMPREHENSIVE GAZETTEER OF ENGLAND AND WALES . . . BY JAMES BELL . . . VOL. I. GLASGOW: PUBLISHED BY ARCHIBALD FULLARTON, & CO., 34, HUTCHESON STREET. MDCCCXXXIII. 8vo.

Shows towns (with distances from London), villages, hundreds (indicated by numbers), parks, hills, sands, rivers, roads, canals and the railway from Liverpool to Manchester and to Bolton.

Top, centre, a star compass indicator; right, downwards, "North East View of Lancaster," the engraver's name, the title, scale and "Reference to the Hundreds."

The border is formed by a thick line between two fine ones with a double inner line marked off into degrees and minutes of latitude and longitude (Greenwich meridian). Below the border, the imprint. The back is plain.

It was reprinted in 1836, 1840, 1843 and 1846.

1834

436. **Smith, C.** Further reprint of No. 291.

In SMITH'S NEW ENGLISH ATLAS . . . PRINTED FOR C. SMITH, MAP-SELLER EXTRAORDINARY TO HIS MAJESTY, No. 172, STRAND, 1834. large folio.

The title of the map is now "A New Map of the County Palatine of Lancaster Divided into Hundreds and the Parliamentary Divisions. London Printed for C. Smith N° 172 Strand Corrected to 1834." The railways now include the branches from Newton to Wigan and Warrington and the line from St Helens to Runcorn Gap. The map is coloured in parliamentary divisions. The "Explanation" includes symbols for places of election, boroughs for one or two members and polling places.

437. **Pigot & Son.** Further reprint of No. 398.

In PIGOT & CO'S NATIONAL AND COMMERCIAL DIRECTORY AND TOPOGRAPHY . . . PUBLISHED BY J. PIGOT & CO. BASING LANE, LONDON, & 18, FOUNTAIN STREET, MANCHESTER. 1834. 8vo.

The map may be found uncoloured, but is otherwise unchanged from the edition of 1833 (No. 430).

438. **Greenwood, C. & J.** A reprint of No. 405.

IN ATLAS OF THE COUNTIES OF ENGLAND, FROM ACTUAL SURVEYS MADE FROM THE YEARS 1817 TO 1833 BY C. & J. GREENWOOD, PUBLISHED BY THE PROPRIETORS GREENWOOD & CO. BURLIEGH STREET, STRAND. LONDON. . . . PUBLISHED APRIL 1st 1834. atlas folio.

The British Museum has a copy of this atlas, in which the maps are uncoloured and the Lancashire map is unchanged from 1830.

439. **Greenwood, C. & J.** Further reprint of No. 405.
In ATLAS OF THE COUNTIES OF ENGLAND . . . GREENWOOD & CO. . . . 1834. atlas fol.

The map is still dated 1830, but is now coloured to show the parliamentary divisions as well as the hundreds and parks. The asterisks to the borough towns have been revised in accordance with the Reform Act of 1832. Bottom right, a list of polling places, etc., has been added.

440. **Hall, S.** Further reprint of No. 407.

In A NEW BRITISH ATLAS . . . BY SIDNEY HALL . . . 1834. 4to.

There seem to have been two issues of the *Atlas* with the date 1834, viz. :—one with the map uncoloured except for the red line (as in 1833) and another with the map coloured in hundreds. In both issues, the date 1833 remains in the imprint and the railways now include the line from Newton to Warrington.

440*a*. **Murray, T. L.** Further reprint of No. 408.

In AN ATLAS OF THE ENGLISH COUNTIES . . . BY . . . T. L. MURRAY. (1834.) large folio.

I have seen this edition of the atlas itemized in an old bookseller's catalogue but have not yet examined a copy.

441. **Rodwell, Mary Martha.** Lancashire. $3\frac{1}{2} \times 3$ ins.

In THE GEOGRAPHY OF THE BRITISH ISLES . . . BY MARY MARTHA RODWELL. VOL. I. LONDON: PRINTED FOR LONGMAN, REES, ORME, BROWN, GREEN, AND LONGMAN, PATERNOSTER-ROW, 1834. 8vo.

A tiny outline map engraved on the upper half of a plate $3\frac{1}{2} \times 6$ ins. (Above one of Lincolnshire.)

The names of the towns are indicated by figures, rivers by small letters, and the capitals A, B, C & D represent Coniston Meer, Pendle Hill, Walney Island and "Morecomb" Bay respectively. The Sankey Canal, one from Liverpool to Wigan, and one from Manchester to a point near Wigan, are shown.

The border is formed by a double line with a single inner line.

1835

442. **Wallis, J.** Further reprint of No. 319.

In LEWIS'S NEW TRAVELLER'S GUIDE, & PANORAMA OF ENGLAND & WALES . . . 1835. 12mo.

Chubb reported that the preface of the work still bears the date Oct. 16 1819.

443. **Rowe, R.** Further reprint of No. 322.

In NEW BRITISH ATLAS . . . LONDON: PUBLISHED BY HENRY TEESDALE & CO. 1835. fol.

The railways now include the lines from Manchester to Bolton, Newton to Preston, and a projected line from Preston to Wyre Harbour. A plate-number "24" has been added, bottom right, outside the border.

444. **Dix, T.** Further reprint of No. 342.

Around the map, outside the border, is now an ornamental frieze 1 in. wide. The railways now include the lines from Manchester

towards Leeds, Manchester to Bolton, and from Wigan *via* Preston to Wyre Harbour. Darton's imprint has been removed.

445. **Hall, S.** Further reprint of No. 360.

In LEIGH'S NEW ATLAS OF ENGLAND & WALES . . .
Bound in with LEIGH'S NEW POCKET ROAD-BOOK OF ENGLAND AND WALES . . . FIFTH EDITION . . . LEIGH AND SON, 421, STRAND (REMOVED FROM 18) MDCCCXXXV. 16mo.

446. **Creighton, R.** Further reprint of No. 416.

In A TOPOGRAPHICAL DICTIONARY OF ENGLAND . . . THIRD EDITION . . . BY S. LEWIS. VOL. III. . . . M.DCCC.XXXV. 4to.
Or in a separate atlas without title-page, accompanying the *Dictionary*.

The map is in some cases interleaved with the text as before, and in other cases bound up in an atlas volume. Sometimes it is as in the edition of 1833 and other times it is unchanged from the edition of 1831.

447. **Creighton, R.** Lancashire. Scale of Miles, 15 ($1\frac{13}{16}$ ins.). Drawn by R. Creighton. Engraved by J. & C. Walker. (Plate No.) XLIII. $6\frac{1}{4} \times 9$ ins.

In A TOPOGRAPHICAL DICTIONARY OF ENGLAND . . . THIRD EDITION. WITH A SUPPLEMENTARY VOLUME, COMPRISING A REPRESENTATIVE HISTORY OF ENGLAND, WITH PLANS DESCRIBING THE ELECTORAL DIVISIONS OF THE SEVERAL COUNTIES . . . BY SAMUEL LEWIS . . . VOL. V., LONDON . . . S. LEWIS AND CO. M.DCCC.XXXV. 4to.

An outline map showing electoral divisions (as determined by the Reform Act of 1832), places of election (Newton and Lancaster respectively), polling places, boroughs returning one or two members to Parliament, hundreds, rivers and main roads.

Top right, the title and "Explanation." Left (in Morcambe Bay), a star compass indicator. Bottom right, the scale. The border is formed by a single line with a double inner line, the space between being filled by an ornamental scroll. Below the border, left, the draughtsman's name; right, the engraver's name. The back is plain. It was reprinted in 1840.

448. **Cruchley, G. F.** Map of the County Palatine of Lancaster, divided into Hundreds, Manors & Parishes, shewing all the Mail, Turnpike, Cross & Rail Roads, Canals, &c. also Seats of the

Nobility, Gentry &c. Engraved and Published, May 1st 1835, by G. F. Cruchley, Map-seller 81, Fleet Street, London. Sold on Silk by S. W. Silver & Co 9 & 10 Cornhill, London, and 4 & 5 St George's Crescent, South, Liverpool. Scales, British Statute Miles, 12 (= $3\frac{9}{16}$ ins.), and Geographical Miles, 12 (= $4\frac{1}{4}$ ins.). 24 × 24 ins.

A slightly reduced scale, but otherwise exceedingly close copy, cartographically, of Greenwood's map of 1830. I have only seen a copy printed on silk, but I expect it was also issued printed on paper.

Top right, the title and imprint. Left centre, an elaborate star compass indicator with the scales below. Bottom right, in a panel, the "Explanation."

The border consists of an outer line, spaces $1\frac{5}{8}$ ins. wide, and a double inner line marked off into degrees and minutes of latitude and longitude. The angles are filled with an elaborate foliated design and the four main spaces contain pictures of railway trains. The one at the top is evidently a first-class train, that at the bottom a second-class, on the right a cattle-train and on the left a goods-train.

449. **Pigot & Son.** Lancashire. Scale of Miles, 10 (= $\frac{11}{16}$ in.). Pigot & Son Engravers Manchr. Published by Pigot & Co. London and Manchester. $3\frac{3}{4} \times 6\frac{1}{8}$ ins.

In A POCKET TOPOGRAPHY AND GAZETTEER OF ENGLAND . . . BY PIGOT & CO. . . . VOL. II. LONDON: PIGOT & CO. FLEET-STREET; LONGMAN & CO. AND SHERWOOD & CO. PATERNOSTER-ROW, AND SIMPKIN AND MARSHALL, STATIONER'S-COURT; AND PIGOT AND SLATER, FOUNTAIN-STREET, MANCHESTER. (1835.) 8vo.

I have not yet seen this edition and am not sure that it was ever published. There is a copy of Vol. I only, in the Bodleian Library at Oxford. For description of the map, see the edition of 1842.

450. **Walker, J. & C.** Lancashire. By J. & C. Walker. English Miles, 20 (= $3\frac{7}{8}$ ins.). Published by Longman Orme Rees & Co Paternoster Row London 1st Septr 1835. $12\frac{1}{8} \times 14\frac{7}{8}$ ins.

A neatly engraved map showing towns (with distances from London), villages, parks, hills, hundreds, parliamentary representation, places of election, polling places, canals, rivers, roads and railways. Post-roads are coloured blue and main roads buff. The railways include the Liverpool to Manchester with branches to Runcorn Gap, Warrington, Bolton and *via* Preston to Wyre Harbour.

Top, left, a finely engraved star compass indicator; right, downwards, the title, scale, a statistical note in which the population is

given as 1,336,854, "Reference to the Hundreds," details of the parliamentary representation, etc.

The border is formed by a thick line between two thin ones, with a double inner line marked off into degrees and minutes of latitude and longitude. Below the border, the imprint. The back is plain.

It was reprinted in 1837, 1840, 1841, 1842, 1843, 1844, 1846, 1849, 1850, 1852, 1861, 1862, 1865, 1866, 1870 (twice), 1879, 1880, 1884, 1887, and probably at other dates as well.

1836

451. **Wallis, J.** Further reprint of No. 319.

In LEWIS'S NEW TRAVELLER'S GUIDE, & PANORAMA OF ENGLAND & WALES . . . 1836. 12mo.

Similar to the issue of the previous year.

452. **Dix, T.** Further reprint of No. 342.

The railways now include the lines from Preston to Lancaster and (prematurely) Preston to Longridge.

453. **Greenwood, C.** A reprint of No. 351 and now entitled :—A New & Improved Map of the County Palatine of Lancaster, divided into Hundreds, Manors, & Parishes, shewing all the Mail, Turnpike & Cross Roads, Rail Roads, Canals, &c. also, The Seats of the Nobility, Gentry, &c. &c. to which is added The Population of every Town, Borough, Parish, Village, Hamlet, &c. according to the latest returns. Made by Act of Parliament. Published, by G. F. Cruchley, Map-Seller & Publisher, 81, Fleet Street London, 1st July 1836.

The above title takes the place of the former one. The dedication has been removed and in its place are notes regarding the parliamentary divisions, polling places, etc., and the population figures which are now shown on the map. New roads are shown :—from Carnforth to Milnthorpe and Burton, from Bolton to Bury and Horwich, Ashton to Manchester and from Royton to Castleton. Railways have been added and include some which were in the course of construction or even only projected, at the above date, viz. :—Preston to Wyre, Preston to Lancaster, Preston to Longridge, Manchester to Bolton, Manchester to Leeds, Manchester South Union Railway and the Manchester & Chester Junction Railway.

454. **Hall, S.** Further reprint of No. 407.

In A NEW BRITISH ATLAS . . . BY SIDNEY HALL . . . 1836. 4to.

The date is now erased from the imprint. The map is coloured in hundreds.

455. **Scott, R.** A reprint of No. 435.

In A NEW AND COMPREHENSIVE GAZETTEER OF ENGLAND AND WALES . . . BY JAMES BELL . . . GLASGOW: A. FULLARTON & CO. 34, HUTCHESON STREET; AND, 31, SOUTH BRIDGE, EDINBURGH, MDCCCXXXVI. 8vo.

The map is unchanged.

456. **Schmollinger, W.** Lancashire. (Scale of Miles, 10 = $1\frac{3}{16}$ ins. This was added to a later edition.) Engraved for Moule's English Counties, by W. Schmollinger, 27 Goswell Terrace. $6\frac{7}{8} \times 9\frac{1}{8}$ ins.

In THE ENGLISH COUNTIES DELINEATED; OR, A TOPOGRAPHICAL DESCRIPTION OF ENGLAND . . . BY THOMAS MOULE . . . VOL. II. LONDON: GEORGE VIRTUE, 26, IVY LANE PATERNOSTER ROW. MDCCCXXXVI. 4to.

A map with an irregular and highly ornamental border which has the title, an architectural design and numerous coats of arms engraved within it. The map shows towns, villages, hundreds (indicated by numbers), parks, a few churches, hills, rivers, canals, roads and the Manchester & Liverpool R$^{l.}$ R$^{d.}$ with a branch to Bolton and also a projected line due south from Manchester.

Top, centre, the arms of the Earl of Derby; right, a picture of "Nelson's Monument, Liverpool." Below this, a table of "References to the Hundreds." In the border, on the left, are the arms of Lancaster and Liverpool; at the top, in the centre, the title; down the right, the arms of Manchester, Preston, Clitheroe and the Marshal of England. Below the border, the imprint.

The work was first issued in parts which commenced publication in May 1830. I do not know when the part containing Lancashire was issued. The map was reprinted in 1837, 1838, and with the imprint removed, about 1842, 1848, 1850 and 1852.

1837

457. **Hall, S.** Further reprint of No. 360.

In LEIGH'S NEW ATLAS OF ENGLAND & WALES . . .

Bound in with LEIGH'S NEW POCKET ROAD-BOOK OF ENGLAND AND WALES . . . SIXTH EDITION . . . MDCCCXXXVII. 16mo.

"Pub. by M. A. Leigh 421, Strand," is substituted for the original imprint. Hall's name is erased. Canals and railways are now shown. These alterations were probably made in the edition of 1833 or that of 1835, but I have not seen complete copies of those editions.

458. **Ebden, W.** Further reprint of No. 383.

In A COMPLETE COUNTY ATLAS OF ENGLAND & WALES . . . BY JAMES DUNCAN, PATERNOSTER ROW. 1837. fol.

The map of Lancashire is the same as described in No. 429.

459. **Walker, J. & C.** A reprint of No. 450.

In BRITISH ATLAS, COMPRISING SEPARATE MAPS OF EVERY COUNTY IN ENGLAND . . . BY I. & C. WALKER. PUBLISHED MARCH 1, 1837, BY LONGMAN, REES & CO., PATERNOSTER ROW, AND I. & C. WALKER, 3, BURLEIGH STREET, STRAND. large fol.

The date in the imprint is still 1835. The roads are no longer coloured.

460. **Schmollinger, W.** A reprint of No. 456.

In THE ENGLISH COUNTIES DELINEATED . . . BY THOMAS MOULE . . . LONDON . . . MDCCCXXXVII. 4to.

The same as in the previous issue.

1838

461. **Cole, G.** Further reprint of No. 308.

In CURIOSITIES OF GREAT BRITAIN, ENGLAND & WALE DELINEATED . . . BY THOMAS DUGDALE . . . ASSISTED BY WILLIAM BURNETT. VOL. III. LONDON. PUBLISHED BY L. TALLIS, 3, JEWIN STREET, CITY. (1838.) 8vo.

The "Explanation" now includes notes regarding "Polling Places" and "Railways." Railways are shown from Liverpool to Manchester with branches to Bolton and *via* Preston to Wyre Harbour. Lines are also shown from Manchester to Hay (*sic*) and to the south *via* Didsbury. Asterisks have been revised and other symbols added to the map, in accordance with the Reform Act of 1832.

462. **Ebden, W.** Further reprint of No. 383.

In A COMPLETE ATLAS OF ENGLAND & WALES . . . BY JAMES DUNCAN . . . 1838. fol.

The map is still unchanged.

463. **Pigot & Son.** Further reprint of No. 398.

In PIGOT & Co^s BRITISH ATLAS, COMPRISING THE COUNTIES OF ENGLAND . . . PUBLISHED BY J. PIGOT & CO. 59, FLEET-STREET, LONDON, AND FOUNTAIN-STREET, MANCHESTER . . . (1838.) fol.

Railways are now depicted by heavy black lines and include the routes :—from Wigan *via* Preston to Lancaster, from Manchester *via* Bolton to Preston, Manchester towards Leeds, towards Sheffield, and *via* Stockport towards Crewe. The imprint now reads, " Published by Pigot & Co 59 Fleet Street, London, & Fountain St Manchester."

463*a*. **Walker, J. & C.** Further reprint of No. 450.

In BRITISH ATLAS . . . 1838 . . . large fol.

The date in the imprint has been altered to 1838.

464. **Schmollinger, W.** Further reprint of No. 456.

In THE ENGLISH COUNTIES DELINEATED . . . BY THOMAS MOULE . . . MDCCCXXXVIII. 4to.

The map is still unchanged.

465. **Nichols, J. B., & Son.** Lancashire. Published 1838, by J. B. Nichols & Son, 25, Parliament Street. (No scale.) $3 \times 4\frac{3}{4}$ ins.

In THE FAMILY TOPOGRAPHER: BEING A COMPENDIOUS ACCOUNT OF THE ANTIENT AND PRESENT STATE OF THE COUNTIES OF ENGLAND. BY SAMUEL TYMMS. VOL. VI.—NORTHERN CIRCUIT. LONDON: J. B. NICHOLS AND SON, 25, PARLIAMENT STREET. 1837. 12mo.

The Lancashire map shows towns, some distances from London, a few villages, rivers, main roads and canals. The last item includes the never-made Haslingden canal.

Top right, a cross as compass indicator. Bottom centre, the title. The border is formed by a double line. Above the border, " The figures denote the distances from London." Below the bottom border, the imprint. The back is plain. It was re-issued about 1842.

1839

466. **Hall, S.** Further reprint of No. 360.

In LEIGH'S NEW ATLAS OF ENGLAND & WALES . . .

Bound in with LEIGH'S NEW POCKET ROAD-BOOK OF ENGLAND AND WALES . . . SEVENTH EDITION . . . 1839. 16mo.

The plate number "20" has been added, outside the border, at the top, on the right.

1840

467. **Faden, W.** A reprint of No. 341 and now described :—Wyld's Map of The County Palatine of Lancaster, Drawn from An Actual Survey, and adjusted by the Trigonometrical Operations carried on under the direction of the Board of Ordnance. London. Published by James Wyld, Geographer to the Queen, Charing Cross East. 1840. British Miles, 10 (= $3\frac{3}{8}$ ins.).

The title and scale have been re-engraved as indicated above, and bottom right a triangular distance table added. Railways are now shown, and include the lines :—from Liverpool to Manchester ; St. Helens to Runcorn Gap ; Newton to Warrington, Bolton and Preston ; Manchester to Leeds, Oldham, Sheffield, Birmingham and Bolton ; and from Preston to Wyre Harbour, Lancaster, Longridge and Bolton. The canals are still shown as on Faden's map and have not been corrected.

468. **Hall, S.** Further reprint of No. 360.

In LEIGH'S NEW ATLAS OF ENGLAND & WALES . . .
Bound in with LEIGH'S NEW POCKET ROAD-BOOK OF ENGLAND AND WALES . . . EIGHTH EDITION . . . 1840. 16mo.

The railways now include the lines from Preston to Wyre, Preston to Lancaster, Manchester *via* Bolton to Preston, Manchester towards Huddersfield and Manchester to Stockport.

469. **Ebden, W.** Further reprint of No. 383.

In A COMPLETE COUNTY ATLAS OF ENGLAND & WALES . . . WITH ALL THE RAILROADS AND IMPROVEMENTS, PROJECTED OR COMPLETED . . . LONDON : PUBLISHED BY JAMES DUNCAN, PATERNOSTER ROW. (1840.) fol.

The following railways have been added :—Liverpool to Manchester, St. Helens to Runcorn Gap, Newton to Preston, Preston to Lancaster, Preston to Wyre, the Leigh and Bolton branch, Manchester towards Leeds, Sheffield and Birmingham, but not the line from Newton to Warrington.

470. **Pigot & Son.** Further reprint of No. 398.

In PIGOT & Co^s BRITISH ATLAS . . . (1840.) fol.

The railway from Preston to Wyre Harbour is now shown.

471. **Creighton, R.** Further reprint of No. 416.

In an atlas (without title-page) accompanying :—A TOPOGRAPHICAL DICTIONARY OF ENGLAND . . . FOURTH EDITION . . . BY S. LEWIS . . . M.D.CCCXL. 4to.

The list of polling places, etc., added for the edition of 1833 has been erased. The compass indicator, formerly below the scale, has been moved to the top centre and its place is occupied by a list of 25 Unions. Union boundaries have been engraved in the map.

The following railways are now shown :—Preston to Lancaster, Preston to Wyre Harbour, Manchester *via* Bolton and Chorley to Preston, and from Manchester (to the county boundary in each case) towards Leeds, Huddersfield, Sheffield and Birmingham.

472. **Scott, R.** Further reprint of No. 435.

In THE PARLIAMENTARY GAZETTEER OF ENGLAND AND WALES . . . VOL. III. LONDON, EDINBURGH, AND GLASGOW : A. FULLARTON AND CO. 1840. 8vo.

Sir H. G. Fordham reported this edition of the *Gazetteer* and that certain railways had been added to the county maps. I have not yet seen it.

473. **Creighton, R.** A reprint of No. 447.

In A TOPOGRAPHICAL DICTIONARY OF ENGLAND . . . FOURTH EDITION . . . BY S. LEWIS . . . VOL. V. . . . M.DCCC.XL. 4to.

According to Sir H. G. Fordham this map is unchanged from the edition of 1835.

474. **Walker, J. & C.** Further reprint of No. 450.

In BRITISH ATLAS . . . 1840 . . . large fol.

The map of Lancashire is still dated 1838.

1841

475. **Pigot & Son.** Further reprint of No. 398.

In PIGOT & CO'S ROYAL NATIONAL AND COMMERCIAL DIRECTORY . . . 1841. 8vo.

476. **Walker, J. & C.** Further reprint of No. 450.

In BRITISH ATLAS . . . PUBLISHED MARCH 1, 1841, BY LONGMAN, REES & CO. . . & J. & C. WALKER, 9, CASTLE STREET, HOLBORN. large fol.

The date in the imprint has been altered to 1841. The railways now include the lines :—from Preston to Lancaster, Longridge, and *via* Bolton to Manchester, and from Manchester towards Leeds, Sheffield and Birmingham. These were printed, but others added by hand in red include :—from Rampside to Broughton, Lancaster towards Carlisle, Poulton *via* Lancaster towards Skipton, branches from the Wyre Line to Blackpool and Lytham, from Preston to Liverpool, and *via* Blackburn and Burnley to Colne and Todmorden and from Liverpool *via* Wigan, Bolton and Bury to Rochdale.

477. **Archer, J.** Chester. Scale of English Miles, 25 (= $1\frac{5}{8}$ ins.). Drawn & Engraved by J. Archer Pentonville London. London Engraved for the British Magazine for Nov. 1841 & Published by T. Clerc Smith, 13, Henrietta Street, Covent Garden. $6\frac{3}{8} \times 8\frac{7}{8}$ ins.

In THE BRITISH MAGAZINE, AND MONTHLY REGISTER OF RELIGIOUS AND ECCLESIASTICAL . . . PAROCHIAL HISTORY . . . VOL. XX. LONDON, T. CLERC SMITH, 13, HENRIETTA STREET, COVENT GARDEN, 1841. 8vo.

A clearly printed map of the diocese of Chester, which at that date included the whole of the county of Lancashire, divided into Archdeaconries and Deaneries. It shows rectories, vicarages, perpetual curacies, churches and chapels of ease.

Top right, the title, scale and the arms of the Bishop. Bottom left, the "Reference" and explanation of the symbols. The border is formed by a thick line between two thin ones, with a double inner line marked off into degrees and minutes of latitude and longitude.

1842

478. **Rowe, R.** Further reprint of No. 322.

In NEW BRITISH ATLAS . . . HENRY TEESDALE & CO. 1842. fol.

The map seems unchanged from that described in No. 443.

479. **Hall, S.** Further reprint of No. 360.

In LEIGH'S NEW POCKET ATLAS OF ENGLAND AND WALES, LONDON. G. BIGGS, SUCCESSOR TO LEIGH & SON, 421, STRAND, 1842. 16mo.

480. **Hall, S.** Further reprint of No. 407.

In A TRAVELLING COUNTY ATLAS: WITH ALL THE COACH AND RAIL ROADS ACCURATELY LAID DOWN AND COLOURED, AND CAREFULLY CORRECTED TO THE PRESENT TIME. ENGRAVED BY SIDNEY HALL. LONDON: CHAPMAN AND HALL, STRAND. MDCCCXLII. 8vo.

The two parliamentary divisions are now outlined in distinctive colours. Completed railways are shown :—from St. Helens to Runcorn Gap, Newton to Preston, Manchester *via* Bolton to Preston and Manchester towards Leeds. Railways in progress are shown from Preston to Lancaster and Preston to Wyre Harbour. Lines may also have been added by hand from Manchester to Ashton and to Stockport.

481. **Creighton, R.** Further reprint of No. 416.

In AN ATLAS COMPRISING MAPS OF THE SEVERAL COUNTIES DIVIDED INTO UNIONS . . . LONDON: PUBLISHED BY S. LEWIS AND CO., 87, HATTON GARDEN. M.DCCC.XLII. 4to.

The map is as described in No. 471 except that the Unions are now shown coloured in outline.

482. **Pigot & Son.** A reprint of No. 449.

In A POCKET TOPOGRAPHY AND GAZETTEER OF ENGLAND . . . BY PIGOT & CO. . . . (1842.) 8vo.

Shows towns, villages, parks, rivers, canals, roads and railways. The latter includes the various lines completed to date with the exception of the Preston and Wyre line.

Top right, the "Explanation." Bottom right, a cross to indicate the north. The border is formed by a thick line between two thin ones with a double inner line marked off into degrees and minutes of latitude and longitude. At the top the border is broken by a small panel bearing the title; a similar panel in the bottom border accommodates the scale. Below the border, the imprint and engraver's name. The back is plain. It was reprinted in 1850.

483. **Walker, J. & C.** Further reprint of No. 450.

In BRITISH ATLAS . . . 1842 . . . large fol.

I have only seen a loose title-page of this issue. I expect the map is the same as the previous issue.

484. **Schmollinger, W.** Further reprint of No. 456.

In A COMPLETE AND UNIVERSAL DICTIONARY, BY THE REV. JAMES BARCLAY, ILLUSTRATED BY NUMEROUS ENGRAVINGS & MAPS. REVISED BY W. DEWHIRST, ESQ., F.E.S.L. (No imprint.) (1842.) 4to.

The former imprint has been removed. A plate number "59" appears below the border in the centre; asterisks to denote parliamentary representation have been added to the respective towns, and below the "References to the Hundreds" appears "The County returns 4 members." The railways now include lines from Preston to Lancaster, Wyre Harbour (Fleetwood), Newton and *via* Chorley and Bolton to Manchester; from Manchester towards Leeds, Sheffield and Crewe and from Newton to Warrington and to Runcorn Gap.

484*a*. **Nichols, J. B., & Son.** A re-issue of No. 465.

In CAMDEN'S BRITANNIA EPITOMIZED AND CONTINUED; BEING A COMPENDIOUS ACCOUNT . . . NORTHERN CIRCUITE. LONDON: HENRY G. BOHN, YORK STREET, COVENT GARDEN. (1842.) 12mo.

This is really the same work as that in No. 465 but with a new title and publisher's name. Bohn was in the remainder trade from 1841, so I have assumed the above date.

485. **Adlard, A.** Lancashire. Statute Miles, 20 (= $1\frac{3}{4}$ ins.). London: Published by How & Parsons, 132, Fleet Street. A. Adlard, Doctor's Commons. $4\frac{7}{8} \times 7\frac{1}{2}$ ins.

In ILLUSTRATED ITINERARY OF THE COUNTY OF LANCASTER. (BY C. REDDING.) HOW & PARSONS, 132, FLEET STREET. MDCCCXLII. 4to.

A finely engraved map showing towns, villages, canals, rivers, roads, railways and the two parliamentary divisions.

Top right, the title, scale and a cross as a compass indicator. The border is formed by a thick and a thin line with a double inner line. Below the border, centre, the imprint; right, the draughtsman's name.

486. **Wyld, James.** Lancashire. British Miles, 12 (= $1\frac{1}{4}$ ins.). Published by Ja^s^ Wyld, Charing Cross East, London. $6\frac{5}{8} \times 10$ ins.

In WYLD'S ATLAS OF ENGLISH COUNTIES. LONDON, 1842. 4to.

The British Museum possesses several county maps, including the above one of Lancashire, strongly resembling those in Cary's *New*

and Correct English Atlas and bearing imprints as above. Chubb thought these may be from an atlas which was mentioned in an entry in *The London Catalogue of Books published in Great Britain from* 1814–1846. The atlas, however, seems to be at present unknown.

It shows towns, villages, parks, hundreds, hills, mosses, mail-coach and turnpike roads, canals and railways. The last include the lines from Liverpool to Manchester ; St. Helens to Runcorn Gap ; Newton to Warrington, to Bolton and to Preston ; Preston to Wyre Harbour, but not the lines from Manchester to Leeds, etc.

Top right, the title in a hatched panel with a star compass indicator under it and with the " Explanation " below. Bottom right, the scale and a list of the hundreds. The border is formed by two thick lines and one fine line, with a double inner line marked off into degrees and minutes of latitude and longitude (Greenwich meridian).

1843

487. **Cole, G.** Further reprint of No. 308.

In CURIOSITIES OF GREAT BRITAIN. ENGLAND & WALES DELINEATED . . . THOMAS DUGDALE . . . . VOL. III. . . . (1843.) 8vo.

" Drawn & Engraved for Dugdales England & Wales Delineated " is added below the bottom border. This legend should only have been applied to a new series of maps by J. Archer (see No. 492, below) which were evidently not all ready in time.

488. **Hall, S.** Further reprint of No. 407.

In A TRAVELLING COUNTY ATLAS . . . BY S. HALL . . . MDCCCXLIII. 8vo.

The railways from Preston to Lancaster and to Wyre Harbour are now shown completed.

489. **Walker, J. & C.** A reprint of No. 417.

In LANCASHIRE, ITS HISTORY, LEGENDS AND MANUFACTURES. BY THE REV. G. W. WRIGHT, M.A. AND THOMAS ALLEN . . . VOL. I. . . . PETER JACKSON, LATE FISHER, SON & CO. THE CAXTON PRESS, ANGEL STREET, ST. MARTIN'S-LE-GRAND, LONDON ; 11, POST-OFFICE PLACE, LIVERPOOL ; 98, PICCADILLY, MANCHESTER. (1843.) 4to.

The date has been removed from the imprint, otherwise the map seems unchanged.

490. **Scott, R.** Further reprint of No. 435.

In THE PARLIAMENTARY GAZETTEER OF ENGLAND AND WALES . . . VOL. III. . . . 1843. 8vo.

The railways added to the map now include :—the Grand Junction, St. Helens, North Union, Preston and Wyre, Lancaster and Preston, Preston and Longridge (prematurely), Manchester and Leeds, Manchester and Sheffield, and the Manchester and Birmingham. The Manchester and Bolton is not shown, but was in operation at the above date.

491. **Walker, J. & C.** Further reprint of No. 450.

In BRITISH ATLAS . . . 1843, BY LONGMAN REES & CO. . . . & J. & C. WALKER . . . large fol.

The date in the imprint is now 1843, and the population figure has been altered to 1,667,064. The map seems to be otherwise unchanged from that described in No. 476.

492. **Archer, J.** Lancashire. Scale, 12 Miles (= $1\frac{5}{16}$ ins.). Drawn & Engraved by J. Archer, Pentonville, London. Engraved for Dugdales England and Wales Delineated. (Plate No.) 22. $6\frac{1}{2} \times 8\frac{3}{4}$ ins.

In CURIOSITIES OF GREAT BRITAIN. ENGLAND & WALES DELINEATED . . . BY THOMAS DUGDALE . . . ASSISTED BY WILLIAM BURNETT VOL. IV. PUBLISHED BY L. TALLIS, 3, JEWIN STREET, CITY. 8vo.

One of a new set of maps which very closely copied the G. Cole's maps which had been used to illustrate the 1838 edition of this work.

It shows towns (with distances from London), villages, hundreds (indicated by numbers), parks, polling places, hills, canals, rivers, roads and railways. The railways shown are :—Liverpool & Manchester Railroad, Bolton & Leigh, St. Helens & Runcorn Gap, Newton to Warrington, Newton *via* Wigan to Preston and Lancaster, Preston to Wyre Harbour, and lines from Manchester towards Birmingham, Macclesfield, Sheffield and Leeds.

Top right, the title, scale and " Explanation." Bottom right, the list of the hundreds. The border is formed by a thick line between two fine ones with a double inner line marked off into degrees and minutes of latitude and longitude. Below the border, the imprints. It is plain at the back. It was reprinted in 1844, 1848 and 1858.

493. **Dower, John.** Lancashire. Scale of Miles, 15 (= $2\frac{7}{8}$ ins.). Drawn & Engraved by J. Dower Pentonville London. (*c.* 1843.) $9\frac{1}{4} \times 13\frac{7}{8}$ ins.

Very similar to the map in Walker's *British Atlas* and showing most of the same features. The railways shown are those completed by 1843, with the addition of the line from Preston to Longridge. I have only seen a loose map and do not know the work from which it came.

1844

494. **Pigot & Son.** Further reprint of No. 398.

In PIGOT & Co^s. BRITISH ATLAS . . . I. SLATER, PRINTER, FOUNTAIN STREET, MANCHESTER. (1844.) fol.

The map is unchanged from the issue of 1840.

495. **Creighton, R.** Further reprint of No. 416.

In ATLAS TO THE TOPOGRAPHICAL DICTIONARIES OF ENGLAND AND WALES . . . LONDON: PUBLISHED BY S. LEWIS AND CO., 13, FINSBURY PLACE, SOUTH. M.DCCC.XLIV. 4to.

This atlas accompanied the fifth edition of the *Dictionary*. The list of Unions has been increased to 28 names.

496. **Walker, J. & C.** Further reprint of No. 450.

In BRITISH ATLAS . . . 1844 . . . large fol.

The date in the imprint is altered to 1844. The printed railways now include completed lines:—from Lancaster towards Carlisle and from Preston to Blackburn, and a projected line from Preston to Longridge.

497. **Archer, J.** A reprint of No. 492.

In THE PICTORIAL HISTORY OF THE COUNTY OF LANCASTER . . . LONDON: GEORGE ROUTLEDGE, 36, SOHO SQUARE. MDCCCXLIV. 8vo.

The reference to *Dugdale's England and Wales Delineated* has been removed, otherwise the map is unchanged.

1845

498. **Miller, R.** Further reprint of No. 318.

In REUBEN RAMBLE'S TRAVELS THROUGH THE COUNTIES OF ENGLAND . . . DARTON AND CLARK, 58, HOLBORN HILL. (1845.) 4to.

A lithographic impression of R. Miller's map. The title is now just " Lancashire " without the panel, and the imprint is also omitted. Railways have been added. The map now occupies the centre of a 4to page ; above is a picture of a quay and shipping ; on the left, a train on a viaduct ; right, " Christ Church," and below, " Cotton Mills."

499. **Ebden, W.** Further reprint of No. 383.

In A COMPLETE COUNTY ATLAS OF ENGLAND & WALES . . . BY JAMES DUNCAN. PATERNOSTER ROW. (1845.) fol.

There is a copy of this edition of the atlas in the University Library, Cambridge, in which the Lancashire map is unchanged from that described in No. 469.

500. **Hall, S.** Further reprint of No. 407.

In A TRAVELLING COUNTY ATLAS . . . S. HALL . . . 1845. 8vo.

Many additions have been made to the railways, which now include lines :—from Rampside to Broughton and across the Duddon Sands towards Whitehaven, from Lancaster towards Carlisle, the Blackpool and Lytham branches, from Preston and Todmorden *via* Burnley to Colne, Bolton to Blackburn, Bury to Accrington and from Liverpool *via* Wigan and Bolton to Rochdale.

501. **Creighton, R.** Further reprint of No. 416.

In ATLAS TO THE TOPOGRAPHICAL DICTIONARY OF ENGLAND . . . S. LEWIS AND CO. . . . M.DCCC.XLV. 4to.

This atlas accompanied the sixth edition of the *Dictionary*. The railways from Lancaster towards Carlisle and from Preston to Longridge are now shown.

502. **Becker, F. P., & Co.** Lancashire. Scale of Miles, 10 (= $1\frac{13}{16}$ ins.). Drawn by F. P. Becker & C° Albion R^d Holloway. Engraved on Steel by the Omnigraph. F. P. Becker & C° Patentees. Fisher, Son & C° London & Paris. $10\frac{1}{2} \times 13$ ins.

In FISHER'S COUNTY ATLAS OF ENGLAND AND WALES. COMPILED FROM AUTHENTIC SURVEYS, AND CORRECTED TO THE PRESENT TIME. WITH A TOPOGRAPHICAL AND STATISTICAL DESCRIPTION OF EACH COUNTY . . . FISHER, SON & CO., CAXTON PRESS, ANGEL STREET, ST. MARTIN'S-LE-GRAND, LONDON ; POST-OFFICE PLACE, LIVERPOOL ; PICCADILLY, MANCHESTER. (1845.) large 4to.

A hill-shaded map divided into the Northern and Southern parliamentary divisions, which along with the boroughs are outlined in colour. It shows towns (with distances from London), villages, parks, canals, railways, roads, places of election and polling places. The canals, main roads and railways are continued beyond the county boundary to the border of the map.

Top right, downwards, the title, scale, and the list of boroughs, polling places, etc.

The border is formed by a thick line between two thin ones, and a double inner line marked off into degrees and minutes of latitude and longitude. Below the border, left, the draughtsman's name ; right, the engraver's name ; centre, the imprint. The back is plain. The railways shown are :—Liverpool & Manchester, with branch to Bolton, Grand Junction, St. Helens & Runcorn Gap, Manchester & Birmingham, Manchester & Sheffield, Manchester & Leeds, North Union, Preston & Wyre Harbour, and Preston & Lancaster.

503. **Dower, John.** Railway Map of Yorkshire and Lancashire, Showing 1. The Railways in operation, 2. Those in progress or for which Acts have been obtained, 3. Projected lines. Drawn and engraved for the Leeds Mercury from the latest authorities. Scale of Statute Miles, 20 (= $2\frac{1}{4}$ ins.). Drawn and Glycographed By I. Dower, Pentonville, London. $16\frac{1}{8} \times 12\frac{1}{4}$ ins.

A coarsely drawn map showing towns, principal villages, rivers, a few mountains, mail and turnpike roads, and railways. The border is formed by a thick and a thin line with a single inner thin line. The degrees of latitude and longitude are given in the space between the border lines. Above the border, the title.

Outside the map, down each side and below, are lists of railways in operation with dates when completed, in progress, and projected. Below these, bottom right, the date October 11 1845.

1846

504. **Smith, C.** Further reprint of No. 291.

In SMITH'S NEW ENGLISH ATLAS . . . LONDON. PRINTED FOR C. SMITH . . . 1846. large folio.

Sir H. G. Fordham thought it probable that an edition of Smith's atlas was published in 1846, as he had seen a map of Hertfordshire with the date :—" Corrected to 1846."

505. **Pigot & Co.** Further reprint of No. 398.

In SLATER'S NEW BRITISH ATLAS . . . PUBLISHED BY ISAAC SLATER (LATE PIGOT & SLATER), FLEET STREET, LONDON, AND FOUNTAIN STREET, MANCHESTER. (1846.) fol.

The imprints now read " Published by I. Slater, Fleet Street, London, & Fountain Street, Manchester," and, " Engraved on Steel by I. Slater, Manchester." The railways now include the lines :—from Rampside *via* Dalton across the Duddon Sands (*sic*) towards Whitehaven, from Lancaster northwards, the Lytham and Blackpool branches, from Preston *via* Blackburn and Burnley to Colne and beyond, and from Liverpool *via* Wigan, Bolton and Bury to Rochdale.

506. **Hall, S.** Further reprint of No. 407.

In A TRAVELLING COUNTY ATLAS . . . S. HALL . . . 1846. 8vo.

The railways now include the lines :—from Dalton to Ulverston, from Poulton *via* Lancaster towards Skipton, Liverpool to Preston, Preston to Clitheroe (never constructed), Blackburn to Clitheroe, and from Warrington to Garston.

507. **Scott, R.** Further reprint of No. 435.

In THE PARLIAMENTARY GAZETTEER OF ENGLAND AND WALES . . . 1846. 8vo.

Sir H. G. Fordham reported the existence of this edition.

508. **Walker, J. & C.** Further reprint of No. 450.

In BRITISH ATLAS . . . 1846 . . . large fol.

The date in the imprint is altered to 1846. The printed railways now include the lines :—from Rampside (inaccurately across the sands) towards Whitehaven, with branches to Barrow and towards Broughton, the Blackpool and Lytham branches, from Preston *via* Burnley to Colne and Todmorden, Bolton to Blackburn, Bury to Accrington, and Liverpool *via* Wigan, Bolton and Bury to Rochdale.

1846–51

509. **Ordnance Survey.** Ordnance Survey of Lancashire. Surveyed in 1844–49. Scale, six inches to one mile. Ordnance Survey Office, Southampton, 1846–51. 119 sheets and Index. Size of plates, about 36 × 24 ins.

This magnificent work, which cannot be described adequately here, transcends all previous maps, not only in its scale and its accuracy but in its wealth of detail and its success in the representation of relief by contours. The set of 119 sheets constitutes one large outline map of the county.

In addition to the details previously shown on maps this series now shows :—contours (at intervals of 25 ft. up to 1,200 ft., and at 50 ft. beyond), exact altitudes, buildings, fields, gardens, footpaths, wells, quarries, rocks, cliffs, foreshores, hedgerow timber, the boundaries of civil and ecclesiastical parishes, municipal and parliamentary boroughs, townships, liberties, honours, hundreds, etc., and records the areas of the civil parishes or townships. Further, prehistoric, Roman and medieval remains are recorded, hundreds of minor place-names appear on a map for the first time, and the turnpike system of roads, now fully developed, is distinguished by the names of the Trusts which operated them.

Degrees, minutes and seconds of latitude and longitude are shown on the margins of the sheets. At the bottom of each sheet the Survey Office records when and by which of its officers the map was surveyed, contoured, engraved and published.

This first edition is now officially known as the "Record Map," a name that is amply justified by the historical value of its contents.

1847

510. **Pigot & Son.** Further reprint of No. 398.

In SLATER'S NEW BRITISH ATLAS . . . (1847.) fol.

The railways shown on the map now include the lines :—from Dalton to Broughton, Poulton *via* Lancaster to Skipton, the never-made line from Preston direct to Clitheroe and Skipton, Liverpool to Preston, Wigan to Southport, and from Manchester to Altrincham and Chester.

511. **Hall, S.** Further reprint of No. 407.

In A NEW COUNTY ATLAS : WITH ALL THE COACH AND RAIL ROADS ACCURATELY LAID DOWN AND COLOURED. CAREFULLY CORRECTED

TO THE END OF THE SESSIONS OF 1846. ENGRAVED BY S. HALL. LONDON: CHAPMAN AND HALL, STRAND, MDCCCXLVII. 4to.

The map of Lancashire seems to be the issue of 1845 with the additions noted in No. 506 added by hand.

512. **Johnson, Thomas.** Lancashire. English Miles, 16 (= $1\frac{5}{8}$ ins.). $6 \times 8\frac{3}{8}$ ins.

In JOHNSON'S ATLAS OF ENGLAND; WITH ALL THE RAILWAYS CONTAINING FORTY-TWO SEPARATE MAPS OF THE COUNTIES AND ISLANDS. MANCHESTER. PUBLISHED BY THOS. JOHNSON. 1847. 4to.

A roughly drawn lithographic map showing towns, principal villages, boundaries of the hundreds, two hills (Pendle and Longridge), canals (including the never-made Haslingden canal), rivers, roads and railways.

Top right, downwards, the title in a lozenge, a note on railway stations, the scale and the arms of Lancaster on a shield.

The border is formed by a triple line with a double inner line marked off into degrees and minutes of latitude and longitude. The space between the lines is roughly hatched.

1848

513. **Rowe, R.** Further reprint of No. 322.

The cover bears the title ENGLAND DEPICTED IN A SERIES OF SPLENDIDLY FULL-COLOURED MAPS. LANCASHIRE. NO. 19. . . . PUBLISHED FOR THE PROPRIETORS BY H. G. COLLINS, 22, PATERNOSTER ROW. (*c.* 1848.)

The railways now include the lines:—from Rampside across the Duddon Sands towards Whitehaven and as far as Kirkby in the direction of Broughton, from Lancaster northwards and to Bare (but not towards Skipton), the Blackpool and Lytham branches, Preston to Longridge, Preston *via* Blackburn and Burnley to Colne and Todmorden, Liverpool to Southport, Liverpool to Preston, and Liverpool *via* Wigan, Bolton and Bury to Rochdale, etc.

A considerable amount of foliated ornamentation has been introduced into the border, at the corners and the middle of each side. Below the border, the imprint now reads, "London, Published for the Proprietors by H. G. Collins, 22, Paternoster Row."

514. **Pigot & Son.** Further reprint of No. 398.

In SLATER'S NEW BRITISH ATLAS . . . (1848.) fol.

Railways from Dalton to Ulverston, and Manchester to Wigan have been added to the map.

515. **Pigot & Son.** Further reprint of No. 398.

In SLATER'S (LATE PIGOT & CO.) ROYAL NATIONAL COMMERCIAL DIRECTORY AND TOPOGRAPHY OF THE COUNTIES OF CHESTER, CUMBERLAND, DURHAM, LANCASTER, NORTHUMBERLAND, WESTMORELAND AND YORKSHIRE . . . PUBLISHED BY ISAAC SLATER, FOUNTAIN STREET, MANCHESTER AND FLEET STREET, LONDON. 1848. 8vo.

The railway from Liverpool to Southport has been added. A general map of England and Wales, in this volume, is dated 1849.

516. **Hall, S.** Further reprint of No. 407.

In A TRAVELLING COUNTY ATLAS . . . S. HALL . . . 1848. 8vo.

The Lancashire map seems unchanged from the issue of 1846.

517. **Creighton, R.** Further reprint of No. 416.

In ATLAS TO THE TOPOGRAPHICAL DICTIONARIES OF ENGLAND AND WALES . . . S. LEWIS AND CO. . . . M.DCCC.XLVIII. 4to.

This atlas accompanied the seventh and last edition of the *Dictionary*. The railways now include the lines from Lancaster towards Settle, Preston to Clitheroe, the Blackpool and Lytham branches, Preston *via* Blackburn and Burnley to Colne, Preston to Liverpool, Liverpool to Southport, Wigan to Southport, Bolton *via* Blackburn to Clitheroe, Rampside to Broughton, etc.

518. **Schmollinger, W.** Further reprint of No. 456.

In A COMPLETE AND UNIVERSAL DICTIONARY OF THE ENGLISH LANGUAGE . . . BY THE REV. JAMES BARCLAY. A NEW EDITION, ENLARGED . . . BY B. B. WOODWARD B.A. LONDON. GEORGE VIRTUE, 26, IVY LANE, PATERNOSTER ROW. (1848.) 4to.

The preface of the work is dated November 1848.

Bottom right, "Scale of Miles, 10 (= $1\frac{3}{16}$ ins.)," and "Railway Stations, thus ●" have been added. The railways now include lines:—from Piel to Broughton, from Lancaster to Poulton and towards Carlisle, the Lytham branch, the Blackpool branch, from Liverpool *via* Wigan, Bolton and Bury to Rochdale, Bolton to Blackburn, Bury to Accrington, Preston *via* Blackburn and Burnley to Colne and to Todmorden, etc.

519. **Archer, J.** Further reprint of No. 492.

In CURIOSITIES OF GREAT BRITAIN. ENGLAND & WALES DELINEATED . . . BY THOMAS DUGDALE . . . VOL. IV. (L. TALLIS. LONDON, EDINBURGH & DUBLIN.) (1848.) 8vo.

Many railways have been added, some of which however were only projected and never materialised. As they vary on different maps of the same edition, I think they must have been lithographically overprinted and in small batches, as required. For instance, sometimes the lines from Wigan and Liverpool to Southport are shown and sometimes not. This edition may be identified by a direct line from Preston to Clitheroe, named "Liverpool, Manchester & Newcastle upon Tyne Junct^{n}." The hundreds are faintly outlined in colour.

520. **Emslie, John.** West Yorkshire and Lancashire. English Miles, 16 (= $1\frac{1}{2}$ ins.). Drawn & Engraved by John Emslie. (Plate No.) 18. Published by J. Reynolds, 174 Strand. $6\frac{3}{4} \times 9$ ins.

In REYNOLDS'S TRAVELLING ATLAS OF ENGLAND: WITH ALL THE RAILWAY STATIONS ACCURATELY LAID DOWN . . . LONDON: SIMPKIN, MARSHALL, & CO. STATIONERS' COURT; AND JAMES REYNOLDS, 174 STRAND, 1848. 8vo.

The map shows the county coloured in outline, towns (with distances from London), principal villages, parks, canals, rivers, roads and railways. The last includes a completed line from Preston to Fleetwood and a branch to Blackpool. Lines in progress are shown:—from Liverpool *via* Wigan and Bolton to Rochdale, Liverpool to Preston, the Lytham branch, and from Lancaster to Skipton.

Top left, the title, scale and compass indicator. The border consists of two fine lines with a fine inner line. Below the border, the imprint and plate No. 18.

It was reprinted in 1854, 1860 twice, in 1864 and again in 1889.

1849

521. **Walker, J. & C.** Further reprint of No. 450.

In BRITISH ATLAS . . . 1849. large fol.

The imprint from now on is without date. The railways include the lines:—from Altrincham *via* Warrington to Garston, Liverpool to Southport, Liverpool to Preston, Manchester *via* Wigan to Southport, Blackburn to Clitheroe, and a never-made line from Preston direct to Clitheroe with continuations to Long Preston and Skipton.

522. **Agricultural Society of England.** Outline of the Geology of Lancashire. English Miles, 10 (= $\frac{5}{8}$ in.). $4\frac{1}{4} \times 5\frac{1}{2}$ ins.

In THE JOURNAL OF THE ROYAL AGRICULTURAL SOCIETY OF ENGLAND . . . VOLUME THE TENTH . . . LONDON: JOHN MURRAY . . . 1849. 8vo.

A sketchy map with the geological features indicated by shading (lettered) and showing towns (indicated by numbers), canals, railways and main roads.

Top, centre, the compass indicator; right, the title and scale. The border consists of two lines. Below the border, the "Arrangement of the Strata" according to the letters on the map and "References to the Numbers on the map." The back is plain.

1850

523. **Rowe, R.** Further reprint of No. 322.

The cover bears the title LANCASHIRE WITH ITS RAILWAYS. SIXPENCE. PUBLISHED BY H. G. COLLINS, PATERNOSTER ROW . . . (1850.)

The map seems unchanged from the previous issue. (No. 513.)

524. **Hall, S.** Further reprint of No. 407.

In A TRAVELLING COUNTY ATLAS . . . S. HALL . . . (1850.) 8vo.

Except that the Liverpool to Southport Railway has been added by hand, the map of Lancashire appears to be still unchanged from that described in No. 506.

525. **Teesdale, H.** A reprint of No. 410.

In THE TRAVELLING ATLAS, OF ENGLAND & WALES, WITH ALL THE RAILWAYS & COACHROADS, THE CITIES, TOWNS, PARKS, & GENTLEMEN'S SEATS . . . LONDON. PUBLISHED (FOR THE PROPRIETORS) BY HENRY GEORGE COLLINS, 22, PATERNOSTER ROW. (1850.) 8vo.

A slightly enlarged reproduction of Teesdale's map of 1830. The size is now $5\frac{1}{2} \times 7\frac{1}{8}$ ins. The county is coloured. Railways have been added to date, and are shown by thick black lines. The hatched panel around the lozenge bearing the title is omitted. The original border is erased and a new one composed of three lines added. Below the border is the imprint, "London, Published for the Proprietors by H. G. Collins, 22, Paternoster Row."

526. **Pigot & Son.** Further reprint of No. 449.

In A POCKET TOPOGRAPHY AND GAZETTEER OF ENGLAND . . . BY PIGOT & CO. . . . (1850.) 8vo.

Except that the place-name "Fleetwood" has been added, together with the railway to that port from Preston, the map seems unchanged from the previous issue. (No. 482.)

527. **Walker, J. & C.** Further reprint of No. 450.

In HOBSON'S FOX-HUNTING ATLAS; CONTAINING SEPARATE MAPS OF EVERY COUNTY IN ENGLAND . . . BY J. & C. WALKER . . . LONDON: PUBLISHED BY J. & C. WALKER, 9, CASTLE STREET, HOLBORN. (1850.) fol.

All the other maps in this atlas are coloured in accordance with their fox-hunting areas. The map of Lancashire, however, is coloured in hundreds and seems identical with that in the *British Atlas* of 1849, which I presume indicates that there were no regular Fox Hunts in Lancashire.

528. **Schmollinger, W.** Further reprint of No. 456.

In A COMPLETE AND UNIVERSAL DICTIONARY OF THE ENGLISH LANGUAGE . . . BY THE REV. JAMES BARCLAY . . . GEORGE VIRTUE, IVY LANE, PATERNOSTER ROW. (1850.) 4to.

The preface of the work is still dated 1848, but the map of Lancashire has been brought up to date by the addition of the following railways:—Broughton towards Whitehaven, Lancaster towards Settle, Liverpool to Preston, Blackburn to Clitheroe, and Manchester to Altrincham.

529. **Rothwell, William.** Map of the County of Lancashire. British Miles, 10 (= $\frac{13}{16}$ in.). $6\frac{7}{8} \times 7\frac{7}{8}$ ins.

In REPORT OF THE AGRICULTURE OF THE COUNTY OF LANCASTER . . . BY WILLIAM ROTHWELL . . . 1850. LONDON: GROOMBRIDGE AND SONS . . . 8vo.

A crude little map showing hundreds, towns, main roads and a few rivers. A line ABC from a point in Morecambe Bay *via* Horwich to Manchester denotes the imaginary division of the hilly from the level or gently undulating districts.

Top, centre, a compass indicator; right, downwards, the title and scale, an explanation of the line ABC and the "Reference to the Hundreds." The border is formed by a single fine line.

1851

530. **Pigot & Son.** Further reprint of No. 398.

In SLATER'S (LATE PIGOT & CO'S) ROYAL NATIONAL CLASSIFIED COMMERCIAL DIRECTORY AND TOPOGRAPHY OF THE COUNTY OF LANCASHIRE . . . ISAAC SLATER, FOUNTAIN STREET AND PORTLAND STREET, MANCHESTER, AND FLEET STREET, LONDON . . . 1851. 8vo.

The map seems unchanged from that described in No. 515.

531. **Ordnance Survey.** Index to the Ordnance Survey of Lancashire. Scale, Four Miles to an Inch . . . Southampton (1851).

An outline map without border, showing towns, villages, names and boundaries of parishes, parks, moors, woods, sands, rivers, canals, roads and railways. It is divided into oblong spaces numbered to show the sheets of the 6-in. Ordnance Survey.

On the left, downwards, the title, a table of characteristics for the 6-in. sheets and large-scale outlines of Lancaster and Liverpool. Right, a table of areas and a large-scale outline of Manchester and Salford.

532. **Faulkner, G.** Map shewing The Facility of Travelling by Railway, in the County of Lancaster. (No scale.) G. Faulkner, Lith. Manch^{r}. (*Circa* 1851.) $7\frac{3}{8} \times 9\frac{1}{4}$ ins.

In (?).

A very bare outline map showing towns (depicted by large shaded discs) and railways (completed lines coloured red and projected lines blue).

Top, left, a cross as compass indicator ; right, the title, a " Reference " paragraph and the lithographer's name. The border is formed by a thick and a thin line.

1852

533. **Rowe, R.** Further reprint of No. 322.

In AN ATLAS ACCOMPANYING THE BRITISH GAZETTEER . . . BY B. CLARKE . . . LONDON: PUBLISHED (FOR THE PROPRIETORS) BY H. G. COLLINS, 22, PATERNOSTER ROW, 1852. fol.

The title of the map now reads :—" The British Gazetteer, Lancashire, etc." Projected railways are shown :—from Manchester *via* Wigan to Southport, Preston to Southport, Stockport *via* Altrincham and Warrington to Liverpool, Lancaster to Settle, Preston direct to Clitheroe with continuations to Skipton and Settle, etc.

534. **Rowe, R.** Further reprint of No. 322.

The map is similar to No. 533 except that there is no mention of "The British Gazetteer" in the title, and that the imprint now reads "London. Published by H. G. Collins. 22, Paternoster Row."

535. **Hall, S.** Further reprint of No. 407.

In A TRAVELLING COUNTY ATLAS . . . BY S. HALL . . . CHAPMAN AND HALL, 193, PICCADILLY (LATE 186 STRAND). (1852.) 8vo.

The address in the imprint is now "193 Piccadilly." The plate number "21" has been added within the border at the top right-hand corner. Completed railways are now shown as thick black lines. This includes the line from Liverpool to Southport. Railways projected but never constructed, such as the direct line from Preston to Clitheroe, are left as originally printed—as two fine lines with cross hatching between.

536. **Teesdale, H.** Further reprint of No. 410.

In THE TRAVELLING ATLAS OF ENGLAND AND WALES . . . PUBLISHED . . . BY W. S. ORR & CO., 2, AMEN CORNER, PATERNOSTER ROW. (1852.) 8vo.

The railways are now depicted by a single line with cross hatching and include:—the Blackpool branch, the line from Poulton *via* Lancaster towards Skipton, and the Furness Railway from Piel Pier to Broughton and towards Whitehaven with branches to Barrow and Ulverston. The name "Birkenhead" has been added. The imprint below the border now reads, "London, Published (for the Proprietors) by W. S. Orr & Co., 2, Amen Corner, Paternoster Row."

537. **Walker, J. & C.** Further reprint of No. 450.

In BRITISH ATLAS . . . 1852 . . . large fol.

The map of Lancashire seems unchanged from that of 1849.

538. **Schmollinger, W.** Further reprint of No. 456.

In A COMPLETE AND UNIVERSAL DICTIONARY . . . JAMES BARCLAY . . . JAMES S. VIRTUE, CITY ROAD AND IVY LANE. (1852.) 4to.

The map of Lancashire is unchanged from No. 528.

HYDE PUBLIC LIBRARY

539. **Bone, W.** Division VIII. North Western Counties. Scale, $12\frac{1}{2}$ Miles = 1 Inch. Day & Son Lith^rs to the Queen. W. Bone, Del. $15\frac{1}{2} \times 11\frac{1}{4}$ ins.

In CENSUS OF GREAT BRITAIN, 1851. POPULATION TABLES . . . VOL. II. LONDON: PRINTED BY W. CLOWES AND SONS, STAMFORD STREET AND CHARING CROSS, FOR HER MAJESTY'S STATIONERY OFFICE. 1852.

An outline map of the counties of Cheshire and Lancashire, coloured in outline and divided into registration districts.

Top centre, the title. Left, a cross compass indicator and a list of the districts in Cheshire. Right, a list of the districts in Lancashire. Bottom centre, the scale. The border is formed by two lines with the imprints below.

540. **Collins, H. G.** Lancashire. (Plate number) 15. $2 \times 2\frac{7}{8}$ ins.

In COLLINS' POCKET ORDNANCE RAILWAY ATLAS OF GREAT BRITAIN. H. G. COLLINS, 22, PATERNOSTER ROW, LONDON. (1852.) 24mo.

A tiny lithographic map, printed on a card which is plain at the back. Shows towns, hills, rivers and railways.

The border is formed by a double line. Above the border, the title and plate number.

1854

541. **Cobbett, W.** A reprint of No. 423.

In A GEOGRAPHICAL DICTIONARY OF ENGLAND AND WALES, BY WILLIAM COBBETT, THE SECOND EDITION. LONDON, 1854. 8vo.

This edition was reported by Sir H. G. Fordham.

542. **Emslie, J.** A reprint of No. 520.

In REYNOLDS'S TRAVELLING ATLAS OF ENGLAND . . . (1854.) 8vo.

The map is now uncoloured. Completed railways are shown:—from Liverpool to Preston, to Rochdale and to Southport, the Lytham branch, from Bare *via* Lancaster to Skipton, and from Colne *via* Skipton to Shipley.

1855

543. **Pigot & Son.** Further reprint of No. 398.

In SLATER'S (LATE PIGOT AND CO'S) ROYAL NATIONAL COMMERCIAL DIRECTORY OF THE NORTHERN COUNTIES. VOL. I. COMPRISES THE COUNTIES OF CHESHIRE, CUMBERLAND, LANCASHIRE AND WESTMORELAND . . . 1855 . . . I. SLATER, 37, FOUNTAIN STREET, AND 36, PORTLAND STREET, MANCHESTER, AND 58, FLEET-STREET, LONDON. 8vo.

New lines are shown :—from the Grand Junction Railway *via* Runcorn to Liverpool, from Warrington to Garston, and Warrington direct to Leigh.

544. **De Lacy's Silvertype.** Lancashire, English Miles, 15 (=$1\frac{1}{8}$ ins.). De Lacy's Silvertype, Sunderland. $4\frac{1}{2} \times 5\frac{3}{4}$ ins.

In THE COUNTIES OF ENGLAND & WALES. NO. II. LANCASHIRE. LONDON: PUBLISHED BY THE NATIONAL SOCIETY & SOLD AT THE DEPOSITORY, SANCTUARY, WESTMINSTER. 1855. W. CLOWES AND SONS, STAMFORD STREET. 24mo.

Shows towns, a few villages, hills (heavily shaded), hundreds, rivers, canals, railways and a few roads. Top right, the title, scale, "Reference to the Hundreds" and a cross to indicate the points of the compass. The border is formed by two fine lines and a single fine inner line. Below the border, the printer's name.

1857

545. **Cary, J.** Further reprint of No. 307.

CRUCHLEY'S RAILWAY & TELEGRAPHIC MAP OF LANCASHIRE SHOWING ALL THE RAILWAYS & NAMES OF STATIONS, IMPROVED FROM THE ORDNANCE SURVEYS. LONDON. PUBLISHED BY G. F. CRUCHLEY, MAP SELLER & GLOBE MAKER, 81, FLEET STREET. OCTOBER 1st 1857.

The title has been altered to the above. Outside the bottom border, left, the date; right, a figure "19." This latter seems to indicate that the map formed part of a county atlas, but I do not know of one earlier than 1875. The map is coloured to show the parliamentary divisions. The railways have been added to date. The "Explanation" now includes items respecting railways (completed and in progress) and stations.

546. **Pigot & Son.** Further reprint of No. 398.

In I. SLATER'S NEW BRITISH ATLAS . . . PUBLISHED BY ISAAC SLATER (LATE PIGOT & SLATER) . . . (1857.) 8vo.

The map seems unchanged from the issue of 1855. (No. 543.)

547. **Hall, S.** Further reprint of No. 407.

In A TRAVELLING ATLAS OF THE ENGLISH COUNTIES. BY S. HALL . . . LONDON: CHAPMAN AND HALL, 193, PICCADILLY. (1857.) 8vo.

The railways now include the lines:—from Carnforth to Ulverston, and from Wigan to Southport. The place-name "Blackpool" has been added.

548. **Bradshaw and Blacklock.** Lancashire. Scale of Miles, 15 (= $2\frac{1}{2}$ ins.). Bradshaw & Blacklock 47 Brown St. Manchr. $9\frac{3}{8} \times 13\frac{3}{8}$ ins.

In HISTORY OF THE BOROUGH OF PRESTON AND ITS ENVIRONS, IN THE COUNTY OF LANCASTER; BY CHARLES HARDWICK . . . PRESTON: WORTHINGTON & CO., TOWN HALL CORNER. LONDON: SIMPKIN, MARSHALL, & CO. MDCCCLVII. 8vo.

A well-engraved map showing towns, villages, parks, hills, sands, channels, rivers, canals, roads and railways.

Top right, downwards, the title and lists of divisions, boroughs, places of election, polling places and hundreds. Bottom right, the scale and a note, "Lancashire contains 1832 Square Miles . . . 2,067,913 Inhabitants."

The border is formed by a thick line between two thin ones with a double inner line marked off into degrees and minutes of latitude and longitude. Below the bottom border, right, the name of "Bradshaw & Blacklock."

1858

549. **Cole, G.** Further reprint of No. 308.

In COLLINS RAILWAY & PEDESTRIAN ATLAS OF ENGLAND . . . LONDON: DARTON AND CO., 58, HOLBORN HILL. (1858.) 8vo.

A lithographic reproduction. Railways have been added up to date, and the plate number is now "21."

550. **Ebden, W.** Further reprint of No. 383.

In a series of maps, each bearing on the cover :—COLLINS' RAILWAY & TELEGRAPH MAP OF (LANCASHIRE) . . . PUBLISHED BY H. G. COLLINS, PATERNOSTER ROW . . . (*c.* 1858.)

551. **Archer, J.** Further reprint of No. 492.

In DUGDALE'S ENGLAND AND WALES DELINEATED. EDITED BY E. L. BLANCHARD. LONDON: L. TALLIS, 21, WARWICK SQUARE, PATERNOSTER ROW. (1854–60.) 8vo.

This edition of the work was issued in fifty parts from 1854 to 1860. The map of Lancashire appeared in part 32. The hundreds are now fully coloured. The railways, which have been generally revised, no longer include the direct line from Preston to Clitheroe.

552. **Davies, B. R.** Post Office Map of Lancashire. North Division. 1858. Scale of Miles, 10 (= $1\frac{3}{4}$ ins.). Drawn & Engraved by B. R. Davies. Kelly & Co Post Office Directory Offices, 19, 20, & 21, Old Boswell Court, St Clement's, W.C. $9\frac{1}{8} \times 12\frac{3}{8}$ ins.

Post Office . . . South Division. 1858. Scale of Miles, 10 (= $2\frac{11}{16}$ ins.). Drawn . . . B. R. Davies, 16 George Str. Euston Squ. N.W. Kelly & Co. . . . $12\frac{7}{8} \times 8\frac{7}{8}$ ins.

In POST OFFICE DIRECTORY OF LANCASHIRE; WITH MAPS ENGRAVED EXPRESSLY FOR THE WORK, AND CORRECTED TO THE TIME OF PUBLICATION. LONDON: PRINTED AND PUBLISHED BY KELLY AND CO. 18 TO 21 OLD BOSWELL COURT, ST. CLEMENTS, STRAND, W.C. 1858. 8vo.

Neatly engraved maps showing towns, villages, hamlets, parks, polling places, money-order offices, roads, rivers, canals and railways (overdone as usual at this period).

The border of each map is formed by a thick and a thin line. Below the border, the engraver's name and the imprint.

North Division. Top right, the title, scale and "Reference." Bottom left, a cross compass indicator. The railways include the never-made line from Preston direct to Clitheroe, etc., and an inaccurate course across the Duddon Estuary from Rampside towards Whitehaven.

South Division. Top, centre, the title; right, the scale. Bottom centre, the "Reference." The railways prematurely include the lines from Manchester to Wigan, and from Rochdale to Bacup.

These maps were reprinted in 1860, 1864, 1873 and 1881.

553. **Weller, Edward.** Lancashire, by Edwd Weller, F.R.G.S. Scale of Statute Miles, 15 (= $4\frac{7}{8}$ ins.). Weekly Dispatch Atlas. 139, Fleet Street. Engraved by Edwd Weller, Duke Street, Bloomsbury. $17\frac{1}{2} \times 24\frac{7}{8}$ ins.

In THE WEEKLY DISPATCH, JULY 18, 1858.

This was part of a very fine collection of maps which appeared originally in the *Weekly Dispatch* newspaper from 1856 to 1862. They were then collected together and issued as the *Dispatch Atlas* in 1863. It shows towns, villages, parks, halls, hills, mosses, moors, sands, rivers, canals, roads and railways.

Top right, downwards, the flying figure of Mercury, a design of the upper part of a globe with a scroll upon which appears "The Dispatch Atlas," the title, scale, and a note giving the acreage of Lancashire and the number of members returned to Parliament.

The border is formed by a thick line between two fine ones with a double inner line marked off into degrees and minutes of latitude and longitude. Below the border, the imprint and engraver's name. The back is plain.

It was reprinted in 1863, 1864, 1868, 1876, 1882, 1883, 1885, 1887, 1889, 1890, 1891, 1895, 1896 (twice), 1900 and after.

1860

554. **Rowe, R.** Further reprint of No. 322.

The cover bears the title :—PHILIPS' POPULAR SERIES OF COUNTY MAPS. LANCASHIRE WITH ITS RAILWAYS . . . LONDON GEORGE PHILIP & SON. 32, FLEET STREET & 51, SOUTH CASTLE STREET. LIVERPOOL . . . (*c.* 1860.)

The foliated ornamentation in the border, described in No. 513, is removed. The imprint, below the bottom border, now reads, "George Philip & Son. London & Liverpool." The railways now include :—a correct line round the Duddon Sands, a branch to Broughton, from Dalton *via* Ulverston to Carnforth, from Morecambe to Skipton, Wigan to Southport, Stockport *via* Altrincham and Warrington to Garston, and a projected line from Manchester to Wigan. Main roads, railways and a few extra place-names have been added in the adjoining counties.

555. **Hall, S.** Further reprint of No. 407.

In A TRAVELLING ATLAS OF THE ENGLISH COUNTIES. BY S. HALL . . . (1860.) 8vo.

The railway from Broughton to Coniston has been added to the map.

556. **Teesdale, H.** Further reprint of No. 410.

In THE TRAVELLING ATLAS OF ENGLAND & WALES . . . PRINTED AND PUBLISHED BY JOHN HEYWOOD, 170, DEANSGATE, MANCHESTER. (1860.) 8vo.

The hatching in the background of the title and in the border of the map has been restored to the form as issued by Teesdale in 1830. The imprint below the border is now, "Printed and Published by John Heywood, 170, Deansgate, Manchester." The railways now include the Lytham branch, Liverpool to Southport, Manchester *via* Wigan to Southport, and from Stockport *via* Warrington to Garston.

557. **Emslie, J.** Further reprint of No. 520.

In REYNOLDS'S GEOLOGICAL ATLAS OF GREAT BRITAIN . . . LONDON: PUBLISHED BY JAMES REYNOLDS, 174, STRAND, 1860. 8vo.

The map is now geologically coloured, and the railways shown completed include the lines:—from Wigan to Southport, Carnforth to Dalton, Broughton to Coniston, and Blackburn to Clitheroe.

558. **Davies, B. R.** Reprints of No. 552.

In THE POST OFFICE DIRECTORY ATLAS OF ENGLAND AND WALES. LONDON: PUBLISHED BY KELLY AND CO., 18 to 21, OLD BOSWELL COURT, ST. CLEMENTS, STRAND. (1860–1.) fol.

Lithographic reproductions of the maps of 1858 with the date in each title erased. Each parliamentary division is now coloured in outline. Bottom left-hand corner, below the border, "Printed from Stone by C. F. Cheffins & Son, London." The course of the Furness Railway is corrected to go around the Duddon Sands, and a branch to Coniston shown. Prematurely shown lines from Preston to Clitheroe, Rochdale to Bacup, and Manchester to Wigan are erased, and the line from Preston to Longridge added.

559. **Hall, Sidney.** Lancashire. Engraved by Sidy. Hall. English Miles, 14 (= $2\frac{11}{16}$ ins.). London Published by Chapman & Hall 193 Piccadilly. $11\frac{3}{8} \times 15\frac{3}{8}$ ins.

In THE ENGLISH COUNTIES. BY SIDNEY HALL . . . LONDON: CHAPMAN AND HALL, 193, PICCADILLY. (1860.) fol.

An enlarged lithographic reproduction of the 1860 edition of Hall's map of 1832. It shows precisely the same detail as the smaller map.

1861

560. **Walker, J. & C.** Further reprint of No. 450.

In BRITISH ATLAS . . . BY J. & C. WALKER . . . 1861. large fol.

The population of the county is now given as 2,031,226. The railways include the line from Carnforth to Dalton.

561. **Bartholomew, John.** Lancashire. English Miles, 10 (=2⅛ ins.). George Philip & Son, London & Liverpool. Drawn & Engraved by J. Bartholomew & Son Edinr. 12½ × 15¾ ins.

The cover bears the title :—PHILIPS' COUNTY MAPS OF ENGLAND & WALES, REDUCED FROM THE ORDNANCE SURVEY . . . LONDON : GEORGE PHILIP & SON. 32, FLEET STREET ; LIVERPOOL : CAXTON BUILDINGS, & 51, SOUTH CASTLE STREET.

A crowded map showing practically the same details as the ¼-in. Ordnance maps. It is coloured in parliamentary divisions. The railways include the lines from Broughton to Coniston, Liverpool to Southport, Wigan to Southport, St. Helens to Ormskirk, and Warrington to Garston.

Top right, the title, scale and parliamentary note. The border is formed by a thick line between two fine lines with a single inner line. Below the border, centre, the imprint ; right, the engraver's name, etc.

It was reprinted in 1869, 1885, 1890 and 1895.

562. **Weller, Edward.** Lancashire and West Yorkshire. (By) E. Weller. (Pl. No.) 5. 5⅛ × 6⅛ ins.

In PHYSICAL ATLAS OF GREAT BRITAIN AND IRELAND . . . BY WALTER MCLEOD . . . LONDON : LONGMAN, GREEN, LONGMAN, AND ROBERTS. 1861. sm. 4to.

A small outline map, coloured green with hills buff, showing towns, hills and rivers.

Top left, the title. The border is formed by three lines. Above the top border, left, the plate number. Below the bottom border, right, " E. Weller."

1862

563. **Cary, J.** A reprint of No. 267.

In CRUCHLEY'S RAILROAD COMPANION TO ENGLAND & WALES . . . A SERIES OF 42 COUNTY MAPS. G. F. CRUCHLEY, MAP-SELLER & GLOBE MAKER, 81, FLEET STREET, (1862). 12mo.

A lithographic reproduction of Cary's small road map of 1789 with considerable alterations. The panel bearing the title, the half star compass indicator in the top border and a note at the bottom of the plate are left out. The map is reduced to $3\frac{5}{8} \times 4\frac{1}{2}$ ins. in size. Railways are added up to date. Above the top border is now, left, " 19 " ; centre, " Lancashire." Below the bottom border, " London, Published by G. F. Cruchley. Map Seller & Globe Maker 81, Fleet Street." It is printed on the verso of Kent, page 18.

564. **Walker, J. & C.** Further reprint of No. 450.

In BRITISH ATLAS . . . 1862. large fol.

The map of Lancashire seems unchanged from the previous issue.

1863

565. **Cary, J.** A new edition of No. 263.

In CRUCHLEY'S COUNTY ATLAS OF ENGLAND & WALES SHEWING ALL THE RAILWAYS & STATIONS . . . DELINEATED ON A SERIES OF 46 COUNTY MAPS. PUBLISHED BY G. F. CRUCHLEY, MAP SELLER & GLOBE MAKER, 81, FLEET STREET, LONDON, 1863. 8vo.

The map is now lithographed and hardly recognizable. The original title with the compass indicator and Cary's name are replaced by " Railway & Station Map of Lancashire with the Names of the Stations," railways are added up to date and shown by thick black lines, the county is coloured in outline, a plate number " 19 " is added, bottom right, and the imprint below the bottom border reads, " London. Published by G. F. Cruchley, Map-Seller & Globe Maker, 81, Fleet Street." The railways include the lines from Broughton to Coniston, Lytham to Blackpool, Liverpool to Southport, and Wigan to Southport. Cruchley republished this atlas in 1868, 1872 and 1875.

566. **Weller, E.** A reprint of No. 553.

In THE DISPATCH ATLAS, LONDON : PUBLISHED AT THE " WEEKLY DISPATCH " OFFICE, 139, FLEET STREET, LONDON . . . 1863. fol.

An unaltered impression of the first issue.

1864

567. **Smith, C.** Further reprint of No. 291.

The cover bears the title :—SMITH & SON'S NEW SERIES OF COUNTY MAPS. LANCASHIRE. SMITH & SONS, MAP & GLOBE PUBLISHERS, 62, CHARING CROSS, S.W.

As the map has now been lithographed, the size has grown to $17\frac{1}{8} \times 19\frac{1}{4}$ ins. A new title is as follows :—" Map of Lancashire shewing all the Railways & Stations and the Parliamentary Divisions. London. Smith & Sons, 63, Charing Cross." Railways have been added up to date, the " Explanation " has been revised and enlarged, and its position moved up nearer the compass indicator, and below it a list of polling places added. Below the border is a second imprint, " London. Published by Smith & Sons, 63, Charing Cross."

568. **Emslie, J.** Further reprint of No. 520.

In REYNOLDS'S GEOLOGICAL ATLAS OF GREAT BRITAIN . . . (1864.) 8vo.

The double outside border line, the engraver's name and the imprint are omitted. The plate number " 18 " is placed inside the border.

569. **Emslie, J.** Further reprint of No. 520.

In A PORTABLE ATLAS OF ENGLAND AND WALES ; WITH TOURIST'S GUIDE . . . JAMES REYNOLDS . . . 1864. 8vo.

An uncoloured impression of the preceding map.

570. **Weller, E.** Further reprint of No. 553.

In CASSELL'S BRITISH ATLAS : CONSISTING OF THE COUNTIES OF ENGLAND . . . LONDON : CASSELL, PETTER, AND GALPIN, LA BELLE SAUVAGE YARD, LUDGATE HILL, E.C. (1864–5.) fol.

The title, Weller's name and the scale have been moved further up the map to make room for a large paragraph of statistical information. In this latter is the statement that North Lancashire returns two and South Lancashire three Members to Parliament. Railways from Broughton to Coniston, Clapham to Low Gill, Lytham to Blackpool, and Garston to Liverpool have been added. All reference to the *Dispatch* is omitted, and the imprints now read, left, " Maclure, Macdonald & Macgregor's Steam Litho. Machines. London," and right, " London, Published by Cassell, Petter & Galpin, La Belle Sauvage Yard, Ludgate Hill, E.C.," and the plate number " 9."

571. **Davies, B. R.** Further reprint of No. 552.

In POST OFFICE DIRECTORY OF LANCASHIRE . . . KELLY AND CO. . . MDCCCLXIV. 8vo.

Each sheet now bears the date 1864 below the title. Cheffins's name, etc. (added in 1860), is removed from the bottom of each map. The railway from Lytham to Blackpool has been added to the north sheet.

572. **Sackett, W. J.** Carlisle. W. J. Sackett, Printer & Lithographer, 11, Bull St. Birm$^{m.}$ $12\frac{5}{8} \times 16\frac{3}{4}$ ins.

573. **Sackett, W. J.** Chester. . . .

574. **Sackett, W. J.** Manchester. . . .

In A NEW SET OF DIOCESAN MAPS. BY JAMES THOS. LAW . . . AND WILLIAM F. FRANCES. (LICHFIELD. NOV. 1ST. 1864.) fol.

Maps of the dioceses which include the whole of the county of Lancashire. They are coloured in Archdeaconries, and that of Carlisle is also divided into Deaneries. They show towns, principal villages, rivers and the arms of the Bishops.

1865

575. **Ebden, W.** Further reprint of No. 383.

In a series of maps, each bearing on the cover :—COLLINS' RAILWAY MAP OF (LANCASHIRE) . . . LONDON : EDWARD STANFORD, 6, CHARING CROSS. (1865.)

576. **Pigot & Son.** Further reprint of No. 398.

In SLATER'S (LATE PIGOT & CO.) ROYAL NATIONAL COMMERCIAL DIRECTORY OF LANCASHIRE . . . MANCHESTER : COMPILED, PRINTED, AND PUBLISHED BY ISAAC SLATER, 36, PORTLAND STREET ; AND 2, FALCON COURT, FLEET STREET, LONDON . . . 1865. 8vo.

The imprint on the map now reads, "I. Slater 36, Portland St. Manchester & Falcon Court, Fleet Street, London." The railways now include the lines from Carnforth to Ulverston, Broughton to Coniston, and from Lytham to Blackpool.

577. **Walker, J. & C.** Further reprint of No. 450.

In BRITISH ATLAS . . . 1865. large fol.

This edition was evidently using up an old stock. The date in the imprint on the map is 1843, and the other printed details coincide. The railways are very largely added by hand and include the lines :— from Garston to Liverpool, Rochdale to Bacup, Lytham to Blackpool, and the never-made line from Preston *via* Clitheroe to Skipton.

578. **Weller, Edward.** Lancashire by Edwd Weller, F.R.G.S. English Miles, 10 (= $3\frac{3}{8}$ ins.). George Philip & Son, London & Liverpool. Two sheets, each $16\frac{1}{4} \times 13\frac{1}{4}$ ins.

In PHILIPS' ATLAS OF THE COUNTIES OF ENGLAND . . . BY EDWARD WELLER, F.R.G.S. LONDON: GEORGE PHILIP AND SON, 32, FLEET STREET; LIVERPOOL: CAXTON BUILDINGS, SOUTH JOHN STREET AND 51, SOUTH CASTLE STREET. 1865. fol.

A clearly printed map, coloured in the two parliamentary divisions, and showing towns, villages, hamlets, halls, parks, hills, mosses, moors, sands, channels, rivers, canals, roads and railways.

Upper sheet. Top right, the title, scale, and symbols for railways, canals and roads. Below the bottom edge, in the centre, the imprint.

Lower sheet. Above the top edge, "Lancashire (South sheet)." Below the bottom border, the imprint.

The border, on three sides of each sheet respectively, is formed by a thick line between two thin ones with a single fine inner line. On the backs are the plate numbers "19" and "20" respectively. It was reprinted in 1875, 1876, 1885 (twice) and 1895.

1866

579. **Hall, S.** Further reprint of No. 407.

In A TRAVELLING ATLAS OF THE ENGLISH COUNTIES. BY S. HALL. . . . (1866.) 8vo.

The railways now include the lines from: Ashton *via* Oldham to Rochdale, Warrington to Liverpool, Manchester to Wigan, Lytham to Blackpool, and the second line from Lancaster to Poulton (Morecambe).

580. **Walker, J. & C.** Further reprint of No. 450.

In HOBSON'S FOX-HUNTING ATLAS . . . J. & C. WALKER, . . . (1866.) fol.

1868

581. **Cary, J.** Further reprint of No. 263.

In CRUCHLEY'S COUNTY ATLAS OF ENGLAND AND WALES . . . PUBLISHED BY G. F. CRUCHLEY, ETC. (1868.) 8vo.

The map is now uncoloured, has no imprint and the title is reduced to just "Lancashire." The railways now include the lines from Manchester to Wigan, Wennington to Carnforth, and Garstang to Pilling. The Cheshire Lines route from Manchester to Liverpool is shown as projected.

582. **Teesdale, H.** Further reprint of No. 410.

In THE TRAVELLING ATLAS OF ENGLAND AND WALES . . . MANCHESTER: PRINTED AND PUBLISHED BY JOHN HEYWOOD, 170, DEANSGATE . . . LONDON: SIMPKIN MARSHALL & CO. (1868.) 8vo.

The imprint below the border has been erased. A plate number "22" has been added above the top right-hand corner. The railways now include :—Lytham to Blackpool, Hornby [*sic*] to Carnforth, and from there to Ulverston, Broughton to Coniston, Newton to Ormskirk.

583. **Weller, E.** Further reprint of No. 553.

The title has been altered to "Bacon's Map of Lancashire, By Edwd Weller, F.R.G.S." Cassell's statistical note is replaced by a parliamentary note regarding the representation and divisions according to the Acts of 1867 and 1868. Cassell's imprint below the border is replaced by "G. W. Bacon & Co. 337 Strand." The map is now coloured to show the four parliamentary divisions. The railways from Broughton to Coniston and from Carnforth to Wennington are now shown.

584. **Bartholomew, John.** Map of the County Palatine of Lancaster. From the Ordnance Survey brought up to the Present Time by J. Bartholomew F.R.G.S. 1868. Scale 4 Miles to an inch. Engraved & Printed in colours by J. Bartholomew, Edin. Published by George Routledge & Sons, for the new Edition of Baines's History of Lancashire. 1868. $12\frac{1}{4} \times 21\frac{1}{8}$ ins.

In THE HISTORY OF THE COUNTY PALATINE AND DUCHY OF LANCASTER. BY THE LATE EDWARD BAINES . . . A NEW, REVISED, AND IMPROVED EDITION. EDITED BY JOHN HARLAND, F.S.A. . . . VOLUME I. LONDON. GEORGE ROUTLEDGE AND SONS, THE BROADWAY. MANCHESTER: L. C. GENT. 1868. large 4to.

A section of a larger map with the county coloured buff and outlines of the hundreds coloured red. It is very finely engraved and shows towns, villages, hamlets, parks, hills, moors, rivers, sands, channels, canals, roads and railways.

Top right, downwards, the title, scale, a list of the hundreds and a list of the parliamentary divisions according to the Reform Act of 1867. The border is formed by a thick line between two thin ones with a single fine inner line. Below the border, the imprint and engraver's name.

585. **Hughes, W.** Lancashire. English Miles, 10 (= $1\frac{1}{2}$ ins.). (By) W. Hughes. London Virtue & Co. $8\frac{7}{8} \times 11\frac{1}{2}$ ins.

In THE NATIONAL GAZETTEER: A TOPOGRAPHICAL DICTIONARY OF THE BRITISH ISLANDS . . . ILLUSTRATED WITH A COMPLETE COUNTY ATLAS . . . VOL. II. . . . LONDON: VIRTUE AND CO. CITY ROAD AND IVY LANE, 1868. large 8vo.

A clearly printed lithographic map with the county coloured light brown. It shows towns, villages, parks, hills, moors, rivers, canals, roads and railways.

Top right, the title, scale and a note regarding the signs for parliamentary divisions and the railways.

The border is formed by a thick and a thin line with a double inner line marked off into degrees and minutes of latitude and longitude. Below the border, centre, the imprint; right, "W. Hughes." It was reprinted in 1868, 1873, 1875 and 1886.

586. **Hughes, W.** A reprint of No. 585.

In THE NATIONAL GAZETTEER . . . 1868. large 8vo.

I inspected a copy of this edition some years ago. The maps of Yorkshire showed the addition of more railways and the omission of an imprint. Possibly the Lancashire map received similar treatment.

587. **James, Henry.** North Lancashire. (New Divisions of County.) Scale, Four Miles to an Inch. Henry James, Colonel Royal Engineers. Zincographed at the Ordnance Survey Office, Southampton, under the superintendence of Captn R. M. Parsons, R.E., F.R.A.S., Col. Sir H. James, R.E., F.R.S., etc., Director. $13 \times 16\frac{1}{4}$ ins.

South Lancashire . . . $13\frac{1}{4} \times 8\frac{7}{8}$ ins.

In REPORT OF THE BOUNDARY COMMISSIONERS FOR ENGLAND AND WALES. 1868. LONDON: PRINTED BY GEORGE EDWARD EYRE AND WILLIAM SPOTTISWOODE . . . 1868. fol.

Copies of the respective portions of the Index Map of 1851 (still showing the divisions and numbers of the six-inch Ordnance sheets) coloured in outline to show the boundaries of the proposed parliamentary divisions, towns, hundreds and proposed places of election, as affected by the Representation of the People Act, 1867. The border of each map is formed by a single line. The back is plain.

North. Top right, a panel containing the title with a cross as compass indicator below. Bottom, below the border, the scale, "References" and the imprint. The new North Division comprises the hundreds of Lonsdale, Amunderness and Leyland. The Blackburn Hundred becomes the North-East Division.

South. Top left, the title in a lozenge-shaped panel. Bottom, left, a cross as compass indicator; right, the scale, "Reference" and the imprint. The West Derby and Salford Hundreds become the South-West and South-East Divisions respectively.

1869

588. **Gregson, M.** A reprint of No. 370.

In PORTFOLIO OF FRAGMENTS RELATIVE TO THE HISTORY AND ANTIQUITIES . . . OF THE COUNTY PALATINE AND DUCHY OF LANCASTER. THIRD EDITION. EDITED BY JOHN HARLAND, F.S.A. . . . LONDON: GEORGE ROUTLEDGE AND SONS, BROADWAY. MANCHESTER: L. C. GENT. 1869. fol.

The former printer's imprint is removed, otherwise the map seems unchanged.

590. **Pigot & Son.** Further reprint of No. 398.

In SLATER'S (LATE PIGOT & CO) ROYAL NATIONAL COMMERCIAL DIRECTORY OF LANCASHIRE . . . PUBLISHED BY ISAAC SLATER, 36, PORTLAND STREET; AND 32, FETTER LANE, FLEET STREET, LONDON . . . 1869. 8vo.

A projected railway (the Cheshire Lines route) is shown from Manchester to Liverpool with a connecting-line from Altrincham towards Glazebrook.

591. **Bartholomew, J.** A reprint of No. 561.

In LANCASHIRE, ITS PURITANISM AND NONCONFORMITY; BY ROBERT HALLEY, D.D. IN TWO VOLUMES. VOL. I. MANCHESTER:

TUBBS AND BROOK, 11 MARKET STREET, LONDON: HODDER AND STOUGHTON. MDCCCLXIX. 4to.

The map is now coloured in hundreds. The former imprint has been erased and a new one reads, "Published by Tubbs & Brook, Manchester, to illustrate Dr R. Halley's History of Lancashire Nonconformity." The railways now include the line from Lytham to Blackpool, and projected lines from Carnforth to Wennington, and from Manchester along the Cheshire Lines route to Liverpool.

1870

592. **Walker, J. & C.** Further reprint of No. 450.

In BRITISH ATLAS . . . 1870. large fol.

The map is coloured in the four parliamentary county divisions, according to the Representation of the People Act, 1867. The railways now include the lines :—from Ulverston to Lake Side, Carnforth to Wennington, Garstang to Pilling, Liverpool *via* St. Helens and Chorley to Blackburn, and the Cheshire Lines route from Manchester to Liverpool.

593. **Walker, J. & C.** Further reprint of No. 450.

In HOBSON'S FOX-HUNTING ATLAS . . . PUBLISHED BY J. & C. WALKER, CASTLE STREET, HOLBORN. (1870.) fol.

The map of Lancashire is identical with that in the *British Atlas* of even date.

594. **Bartholomew, John.** Parliamentary Map of Lancashire, Yorkshire & Westmorland, Reduced from the Ordnance Survey. By John Bartholomew, F.R.G.S. Published by William Collins, Sons & Co. London, Glasgow & Edinburgh. Scale 4 Miles to an inch. $36\frac{1}{2} \times 26\frac{1}{2}$ ins. (1870.)

A very clearly engraved map, showing towns, villages, parks, halls, hills, moors, mosses, roads, rivers, canals, railways, and with the parliamentary divisions (boroughs as well as the counties) fully coloured.

Top right, the title, scale, list of the parliamentary divisions and the compass indicator. The railways are shown with completed extensions from Lytham to Blackpool and from Garston to Liverpool, and with a projected extension from Clitheroe to Giggleswick [*sic*].

The outer border is formed by two thick lines spaced between three fine ones, and the inner border, a thick line between two fine ones, the space between, about $\frac{3}{8}$ in. being cross hatched.

595. **Johnston, W. & A. K.** Handbook Map of Shropshire, Cheshire, & Lancashire. Scale of 7 Miles to one Inch. Engraved by W. & A. K. Johnston, Edinburgh. Published by John Murray, Albemarle Street, London, 1870. $11\frac{3}{4} \times 21\frac{1}{2}$ ins.

In HANDBOOK FOR SHROPSHIRE, CHESHIRE, AND LANCASHIRE . . . LONDON: JOHN MURRAY, ALBEMARLE STREET. 1870. 8vo.

A section of a general map showing towns, villages, parks, churches, hills, moors, mosses, sands, rivers, canals, roads and railways.

Left centre, the "Explanation" and scale. The border is formed by a double line. Above the border, the title. Below the border, the engraver's name and the imprint.

The Lancashire section was reprinted in 1880.

1871

596. **Teesdale, H.** Further reprint of No. 410.

In GEOGRAPHY OF THE COUNTIES OF ENGLAND AND WALES . . . No. 1. LANCASHIRE. MANCHESTER: JOHN HEYWOOD, 141 & 143, DEANSGATE . . . LONDON: SIMPKIN, MARSHALL & CO.; J. C. TACY . . . (1871.) 12mo.

The border is now a single line, and the railway from Ulverston to Lakeside has been added to the map, which seems otherwise unchanged from that described in No. 582.

597. **Bartholomew, John.** Philips' New Map of Lancashire from the Ordnance Survey. By J. Bartholomew, F.R.G.S. Scale of Miles, 8 (= $4\frac{7}{8}$ ins.). London, Published by George Philip & Son, 32, Fleet Street, Liverpool, Caxton Buildings, and 51, South Castle Street. $32\frac{3}{4} \times 47\frac{1}{4}$ ins.

A clear but coarsely drawn map, doubtless intended for hanging on a wall. It is coloured in parliamentary divisions and shows towns, villages, hills, sands, rivers, canals, roads and railways.

Top right, the title, scale and imprint. The border is formed by two thick lines with a double inner line marked off into degrees and minutes of latitude and longitude. Lines are ruled across the map at every 10 minutes of a degree.

The railways shown include the extensions from Lytham to Blackpool, and from Garston to Liverpool. A projected line from Clitheroe to Giggleswick [*sic*] is also shown.

598. **Philip, George, & Son.** The County of Lancaster. English Miles, 12 (= $1\frac{3}{16}$ ins.). George Philip & Son, London & Liverpool. (Philips' Educational Series of County Maps.) $5\frac{3}{4} \times 7\frac{3}{4}$ ins.

In THE GEOGRAPHY OF LANCASHIRE . . . BY WILLIAM HUGHES, F.R.G.S. . . . LONDON: GEORGE PHILIP AND SON, 32, FLEET STREET. LIVERPOOL: CAXTON BUILDINGS, SOUTH JOHN STREET, AND 49 & 51, SOUTH CASTLE STREET. 1871. 8vo.

A clearly printed map coloured in parliamentary divisions. Shows towns, a few villages, hills with elevations given in feet, canals, rivers and railways.

Top right, downwards, the title, scale, signs for heights and railways, and the names of the divisions. The border is formed by a thick line and a fine inner line. Above the border, at the top, "Philips' Educational Series of County Maps." Below the border, the imprint.

It was reprinted in 1873 and 1876.

1872

599. **Cary, J.** Further reprint of No. 263.

In CRUCHLEY'S NEW POCKET COMPANION, OR, HANDMAID TO BRADSHAW . . . FOR ENGLAND AND WALES . . . CRUCHLEY . . . LONDON, E.C. (1872.) 8vo.

The railways now include the Lake Side branch, the L. & N.W.R. branch to Morecambe, and a new route from Liverpool *via* St. Helens and Chorley to Blackburn.

600. **Pigot & Son.** Further reprint of No. 398.

In SLATER'S ROYAL NATIONAL COMMERCIAL DIRECTORY . . . 1872. 8vo.

601. **Bartholomew, John.** Lancashire. English Miles, 10 (= $1\frac{1}{16}$ ins.). J. Bartholomew, Edin^{r}. William Collins, Sons & Co. London & Glasgow. 6 × 8 ins.

In COLLINS' COUNTY GEOGRAPHIES . . . GEOGRAPHY OF LANCASHIRE . . . BY G. R. EMERSON . . . LONDON: WILLIAM COLLINS, SONS, & CO., 17, WARWICK SQUARE, PATERNOSTER ROW. (1872.) 8vo.

Shows towns, principal villages, canals, rivers, railways and main roads. It is lightly coloured to show the four parliamentary divisions.

Top right, the title, scale and signs for railways, canals and roads. The border is formed by a double line with a fine inner line. Below

the border, the engraver's name and the imprint. The back of the map is plain. It was reprinted in 1877.

602. **Brooks, Vincent.** Lancashire. Vincent Brooks, Day & Sons, Lith. Cassell's County Geographies. $5\frac{1}{8} \times 7$.

In COUNTY GEOGRAPHIES, BY D. T. ANSTED, M.A., F.R.S. . . . LANCASHIRE. CASSELL, PETTER, & GALPIN. LONDON, PARIS AND NEW YORK. (1872). 12mo.

A bare-looking map, coloured to show two parliamentary divisions. It also shows towns, rivers, main roads (depicted by fine lines) and railways (depicted by thick lines).

Top right, the title. The border is formed by a single outer line and a double inner line. Above the border, "Cassell's County Geographies." Below the border, the lithographer's name.

The above date is that given in the book catalogue of the British Museum, but the two Parliamentary Divisions, shown on the map, had been obsolete since the Reform Act of 1867.

603. **Johnston, W. & A. K.** Division VIII. North Western Counties. Comprising Registration Counties of Chester Lancaster. Scale, 1 Inch = 12 Miles. Lithographed by W. & A. K. Johnston, 74, Strand. $14\frac{1}{2} \times 11\frac{1}{8}$ ins.

In CENSUS OF ENGLAND AND WALES, 1871 . . . VOL. II. REGISTRATION OR UNION COUNTIES . . . LONDON: PRINTED BY GEORGE EDWARD EYRE AND WILLIAM SPOTISWOODE . . . 1872. fol.

An outline map showing towns, rivers and registration districts.

Top centre, the title. Left, the sub-title. Right, centre, a table explaining the symbols which indicate the sizes of the towns; bottom, the scale. The border is formed by two lines and has the imprint below.

1873

604. **Hall, S.** Further reprint of No. 407.

In A TRAVELLING ATLAS OF THE ENGLISH COUNTIES. BY S. HALL . . . (1873.) 8vo.

The railways now include the lines from:—Ulverston to Lake Side, Carnforth to Wennington, Garstang to Pilling, a corrected route from Manchester to Rochdale (and now omitting the branch to Middleton), the Cheshire Lines route from Manchester to Liverpool, and from Warrington to Stockport. A new plate number, "No. 23," appears outside the border, bottom right. The old number still appears within the border lines.

605. **Walker, J. & C.** Further reprint of No. 450.

In BRITISH ATLAS . . . 1873. large fol.

This edition is coloured in hundreds, with the four new parliamentary divisions outlined in blue. The Cheshire Lines Railway from Manchester to Liverpool, shown in the 1870 edition, is not shown here.

606. **Davies, B. R.** Further reprints of No. 552.

In POST OFFICE DIRECTORY OF LANCASHIRE . . . KELLY AND CO. 51, GREAT QUEEN STREET, LINCOLN'S INN FIELDS, W.C. (FORMERLY OF OLD BOSWELL COURT . . .). MDCCCLXXIII. 8vo.

The maps are now dated 1873. The imprints below the map are, left, "J M Johnson & Sons Litho. 56, Hatton Garden, London"; centre, "London Kelly & Co 51, Gt Queen St Lincoln's Inn Fields W.C.," and right, "Drawn & Engraved by F. Bryer." The railways now include, north sheet, the lines from Ulverston to Lake Side, Wennington to Carnforth, and Garstang to Pilling; south sheet, Manchester to Wigan, Rochdale to Whitworth, and the Cheshire Lines route from Manchester to Liverpool.

607. **Hughes, W.** Further reprint of No. 585.

In A NEW COUNTY ATLAS OF GREAT BRITAIN AND IRELAND . . . BY W. HUGHES . . . LONDON: VIRTUE & CO., CITY ROAD AND IVY LANE. (1873.) fol.

The map is now coloured to show the four parliamentary divisions. Railways have been added:—from Ulverston to Lake Side and from Carnforth to Wennington.

608. **Philip, G., & Son.** A reprint of No. 598.

In PHILIPS' HANDY ATLAS OF THE COUNTIES OF ENGLAND, BY JOHN BARTHOLOMEW, F.R.G.S. LONDON: GEORGE PHILIP & SON, 32, FLEET STREET. LIVERPOOL: CAXTON BUILDINGS, SOUTH JOHN STREET, AND 49 & 51, SOUTH CASTLE STREET. 1873. 8vo.

The map is precisely the same as the issue of 1871, but the reference to "Philips' Educational Series of County Maps" is omitted from the top of the sheet. A plate No. "18" now appears above the border, top right.

1874

609. **Dickes, W.** The County of Lancashire. English Miles, 12 (= $\frac{13}{16}$ in.). W. Dickes Sc. London. Thos. Murby, 32, Bouverie St. Fleet St. $3\frac{3}{4} \times 5\frac{3}{8}$ ins.

In MURBY'S COUNTY GEOGRAPHIES. LANCASHIRE. LONDON: THOMAS MURBY, 32, BOUVERIE STREET, FLEET STREET, E.C. (1874.) 12mo.

A small outline map showing towns, hills, rivers and railways. Top right, the title and scale. The border is formed by two fine lines. Below the border, left, the engraver's name; centre, the imprint.

1875

610. **Cary, J.** Further reprint of No. 263.

In CRUCHLEY'S COUNTY ATLAS OF ENGLAND AND WALES . . . PUBLISHED BY G. F. CRUCHLEY . . . 1875. 8vo.

There are two states of this edition of the atlas, one uncoloured and the other with the county coloured in outline. The imprint of 1863, below the border, has been restored, and the completed railways include the Cheshire Lines route from Manchester to Liverpool with a connection from Glazebrook to Stockport.

611. **Cary, J.** Further reprint of No. 307.

In CRUCHLEY'S RAILWAY AND TELEGRAPHIC COUNTY ATLAS OF ENGLAND AND WALES, LONDON: PUBLISHED BY G. F. CRUCHLEY . . . 81, FLEET STREET. (1875.) fol.

The title of the map is altered to "Cruchley's County Map of Lancashire . . . London: Published by Gall & Inglis, 25, Paternoster Square. Edinburgh, 6, George Street." The map is coloured to show the four parliamentary divisions. Railways have been brought up to date and now include the Cheshire Lines route from Manchester to Liverpool.

612. **Hall, S.** Further reprint of No. 407.

In A TRAVELLING ATLAS OF THE ENGLISH COUNTIES. BY S. HALL . . . 1875. 8vo.

The railways now show a new route, from Liverpool *via* Prescot, St. Helens, to the east of Wigan, Chorley and Withnell to Blackburn.

613. **Hughes, W.** Further reprint of No. 585.

In THE NATIONAL GAZETTEER . . . AND APPENDIX . . . VIRTUE & CO., LIMITED, CITY ROAD AND IVY LANE. (1875.) large 8vo.

The above appendix includes Poor Law returns to April 1875, but the map is unchanged from that in the *New County Atlas* of 1873.

614. **Weller, E.** A reprint of No. 578.

In PHILIPS' ATLAS OF THE COUNTIES OF ENGLAND . . . BY EDWARD WELLER, F.R.G.S. NEW EDITION . . . GEORGE PHILIP AND SON . . . 1875. fol.

The map is now ruled with lines at intervals of 5 minutes of a degree, and corresponding figures appear in the border, which also contains reference letters (across) and numbers (downwards) for the spaces formed by these lines. The border is completed round the fourth side of each sheet. The plate numbers appear above the top borders on the right, and not on the backs. The words "(North Sheet)" appear beneath the title. The lower sheet now has a title "Lancashire (South Sheet)," bottom right; and a scale, below the border, bottom left. The county is coloured to show the four parliamentary divisions and the various boroughs. Railways have been brought up to date and include the lines from Ulverston to Lake Side, Carnforth to Wennington, Manchester to Wigan, and the Cheshire Lines route from Manchester to Liverpool.

615. **Airey, John.** Airey's Railway Map of Lancashire & District. Scale—Two Miles to an Inch. By John Airey, and Certified by the Companies. Published by J. Airey, Railway Clearing House, London. J. Emslie & Sons, Engravers & Lithographers, London. $27\frac{1}{2} \times 40\frac{5}{8}$. (1875.)

It shows the railways (with the lines of each Company and the Joint Lines) all in distinctive colours, new lines in progress:—from Chatburn to Long Preston and from Garstang to Pilling, also stations, tunnels, canals and the River Irwell.

Left, downwards, "List of Running Powers and Working Arrangements," "Explanation" of the colours and (in a panel) a list of the symbols used. Top right, downwards, the title and a large cross as a compass indicator.

The border is formed by a thick line between two thin ones. Below the border, the engraver's, etc., name, and the imprint.

It was reprinted in 1888, 1893, 1897, and several times since 1900.

1876

616. **Pigot & Son.** Further reprint of No. 398.

In SLATER'S (LATE PIGOT AND CO.) ROYAL NATIONAL COMMERCIAL DIRECTORY OF LANCASHIRE . . . MANCHESTER . . . ISAAC SLATER, ROYAL NATIONAL DIRECTORY OFFICE, 37, LOWER KING STREET . . . 1876. 8vo.

The railways now include :—the Cheshire Lines route from Manchester to Liverpool, from Garstang to Pilling, Ulverston to Lake Side, and a corrected route towards Whitehaven. The imprint now reads, "Published by I. Slater 37 Lower King St. Manchester."

617. **Weller, E.** Further reprint of No. 553.

In BACON'S NEW QUARTO COUNTY ATLAS . . . OF THE COUNTIES OF ENGLAND AND WALES. LONDON : G. W. BACON & CO. . . . 127, STRAND, W.C. large 4to.

The map is now divided into upper and lower sheets, numbered 29 and 30 respectively. The railways include the lines from Ulverston to Lake Side, Garstang to Pilling, Rochdale to Facit, Liverpool *via* St. Helens and Chorley to Blackburn, and the Cheshire Lines route from Manchester to Liverpool. Above the top border of the lower sheet, on the right, is a scale of "British Statute Miles," 15 (= $4\frac{7}{8}$ ins.).

618. **Weller, E.** Further reprint of No. 578.

In PHILIPS' ATLAS OF THE COUNTIES OF ENGLAND . . . GEORGE PHILIP AND SON . . . 1876. fol.

The map is unchanged.

619. **Philip, G., & Son.** Further reprint of No. 598.

In PHILIPS' HANDY ATLAS OF THE COUNTIES OF ENGLAND . . . 1876. 8vo.

The plate number has been removed from the top right to the bottom right, to be at the top of the page in the atlas. Lines are added across the map at every 10 minutes of a degree, and letters and numbers for the corresponding spaces in the border. The railways now include the Cheshire Lines route from Liverpool to Manchester.

620. **Collins, William, Sons & Co.** Collins' New School-room Map of Lancashire. English Miles, 10 (= $6\frac{1}{4}$ ins.). William Collins, Sons, & Co London, & Glasgow. $34\frac{3}{4} \times 48\frac{3}{4}$ ins. (1876.)

A varnished map for hanging in the schoolroom. Coloured in parliamentary divisions. Shows towns, a few villages, parks, hills, sands, rivers, canals, main roads and railways.

Top right, the title, scale and explanation. The border is formed by a thick and a thin line with a single inner line. Lines are ruled across the map at intervals of 10 minutes of a degree. Outside the border, along the top, "Collins' New Series of School-room Maps; Edited by W. Lawson, F.R.G.S."; at the bottom, the imprint.

1877

621. **Bartholomew, J.** A reprint of No. 601.

In ATLAS OF ENGLAND AND WALES . . . LONDON: WILLIAM COLLINS, SONS & CO. (1877.) 8vo.

"J. Bartholomew" has been removed from the bottom right-hand corner and "6" added to the top right-hand corner.

1878

622. **Bartholomew, John.** Lancashire. $5\frac{1}{8} \times 7\frac{3}{4}$ ins.

In THE NORTHERN COUNTIES ATLAS . . . BY JOHN BARTHOLOMEW . . . WILLIAM COLLINS, SONS & CO. LONDON & GLASGOW. (1878.) 4to.

The map is printed on the inside back cover of the atlas, below a map of Durham, and with Yorkshire on the back. It shows towns, principal villages, hills, canals, rivers, railways and main roads.

Top right, the title. There is no scale. The border consists of a single line.

1879

623. **Pigot & Son.** Further reprint of No. 398.

In SLATER'S . . . ROYAL NATIONAL COMMERCIAL DIRECTORY OF LANCASHIRE . . . 1879. 8vo.

The map is now uncoloured. Above the top border, in large type, is "Published by Isaac Slater," and below the bottom border, also in large type, is "Royal National Directory Office, 37, Lower King St. Manchester."

624. **Walker, J. & C.** Further reprint of No. 450.

In BRITISH ATLAS . . . BY J. & C. WALKER. PUBLISHED BY

LONGMAN, REES & CO., 39, PATERNOSTER ROW, AND J. & C. WALKER, 37, CASTLE STREET, HOLBORN, 1879. large fol.

Except that the railways now include the portion of the West Lancashire Railway from Southport to Hesketh Bank, the map seems unaltered from the issue of 1870.

625. **Stanford's Geographical Establishment.** Lancashire and Cheshire. (No scale.) Stanford's Geog[l] Estab[t] 3 × 5 ins.

In A SHORT GEOGRAPHY OF THE BRITISH ISLANDS. BY JOHN RICHARD GREEN . . . AND ALICE STOPFORD GREEN. LONDON: MACMILLAN AND CO. 1879. 12mo.

Shows towns and rivers and occupies page 124 of the above work. Bottom right, the printer's name. The border is formed by one fine line. The title is below the border, and at the back of the map is a page (123) of the text.

1880

626. **Walker, J. & C.** Further reprint of No. 450.

In WALKER'S FOX-HUNTING ATLAS . . . PUBLISHED BY J. & C. WALKER, CASTLE STREET, HOLBORN. (1880.) fol.

627. **Johnston, W. & A. K.** A reprint of part of No. 595.

In HANDBOOK FOR LANCASHIRE . . . LONDON: JOHN MURRAY . . . 1880. 8vo.

The title above the border is now "Handbook Map of Lancashire," and the size of the map is $10\frac{3}{4} \times 13\frac{1}{2}$ ins. The "Explanation" and scale are now in the top right-hand corner. The railways have been revised and include:—the line from Arnside towards Oxenholme, Garstang to Pilling, and the Southport to Hesketh Bank section of the West Lancashire Railway.

1881

628. **Davies, B. R.** Further reprint of No. 552.

In POST OFFICE DIRECTORY OF LANCASHIRE . . . KELLY & CO. . . . MDCCCLXXXI. 8vo.

The maps are dated 1881. The lithographer's imprint is removed from the north sheet. The railways now include the circular through

route at Barrow, the line from Arnside to Hincaster Junction, and from Clitheroe to Long Preston [*sic*] on the north sheet and the completion of the line from Rochdale to Bacup on the south sheet.

629. **Stanford's Geographical Establishment.** (Map of Lancashire. Scale) English Miles, 20 (= $1\frac{7}{16}$ ins.). Stanford's Geog[l] Estab[t] London. Two sheets, each approximately $5\frac{1}{2} \times 3\frac{5}{16}$ ins.

In THE LONDON GEOGRAPHICAL SERIES. GEOGRAPHICAL READERS FOR ELEMENTARY SCHOOLS. BY CHARLOTTE MASON . . . LONDON: EDWARD STANFORD, 55, CHARING CROSS, S.W. 1881. 8vo.

A roughly executed map without a title. Showing towns, hills, rivers and railways.

The border for the outside of the map is formed by two lines, and where the two sheets join, by one line only. Below the bottom border of the lower sheet, left, the scale; right, the imprint.

It was reprinted, twice in 1886.

1882

630. **Teesdale, H.** Further reprint of No. 410.

In JOHN HEYWOOD'S COUNTY ATLAS OF ENGLAND AND WALES . . . JOHN HEYWOOD, DEANSGATE AND RIDGEFIELD, MANCHESTER; AND 11, PATERNOSTER BUILDINGS, LONDON. 4to.

Railways now include the lines:—from Ulverston to Lake Side, Arnside towards Kendal, Preston to Southport, and the Cheshire Lines from Manchester to Liverpool. Below the title appears, "Contains 1905 Square Miles (1219200 Acres). Population (1881) 3454225." An imprint below the border reads, "John Heywood, Publisher, Deansgate & Ridgefield, Manchester."

631. **Weller, E.** Further reprint of No. 553 and now entitled:—I. Slater's New Map of Lancashire. Specially Prepared for the Directory.

In SLATER'S (LATE PIGOT & CO.'S) ROYAL NATIONAL COMMERCIAL DIRECTORY OF LANCASHIRE . . . MANCHESTER: COMPILED, PRINTED AND PUBLISHED BY ISAAC SLATER, ROYAL NATIONAL DIRECTORY OFFICE, 41, KING STREET WEST. 1887. 8vo.

The map is again printed on one sheet and generally resembles the original *Dispatch* issue, except that the title is as above and the railways have been brought up to date. The latter now include an incorrectly placed line from Arnside to Hincaster Junction, and the

West Lancashire Railway. Below the scale is a note regarding the parliamentary representation of the county divisions with lists of the boroughs returning three, two and one members respectively.

632. **Bartholomew, J.** Lancashire. Scale of Miles, 10 (= $1\frac{3}{16}$ ins.). J. Bartholomew Edin^r^. $6\frac{1}{4} \times 9$ ins.

In THE ENCYCLOPÆDIA BRITANNICA . . . NINTH EDITION. VOL. XIV. EDINBURGH : ADAM AND CHARLES BLACK. MDCCCLXXXII. 4to.

The county is coloured buff with the parliamentary divisions outlined in red. The map also shows towns, villages, hills, rivers, canals, roads and railways.

Top right, the scale and a note regarding the parliamentary divisions. The border consists of a thick line between two thin ones, with a double inner line marked off into degrees and minutes of latitude and longitude. Above the top border, left, "Vol. XIV"; centre, the title; and right, "Plate IV." Below the bottom border, centre, "Encyclopædia Britannica"; and right, the draughtsman's name.

1883

633. **Speed, J.** A possible reproduction of No. 21.

Reproductions of Sudbury and Humble's edition of Speed's maps of 1610 were printed and published by Kelly & Co., and presented to subscribers of the Post Office Directories of some of the counties about 1883. I have not yet found the corresponding map of Lancashire.

634. **Cary, J.** Further reprint of No. 307.

In HARRISON'S "FINGER POST" BICYCLE ROAD GUIDE AND COUNTY MAP OF LANCASHIRE . . . E. HARRISON & CO. 259, OXFORD STREET, LONDON. (1883.) 8vo.

The title of the map is similar to that of 1875 and still bears the name of Gall & Inglis, but with the address in Edinburgh altered to Bernard Terrace. The main roads are now coloured buff, and the margins and back of the map are covered with advertisements.

635. **Cary, J.** Further reprint of No. 307.

In DEACON'S MAP OF LANCASHIRE ACCOMPANIED WITH A HISTORY OF THE COUNTY, BY JAMES CROSTON, FOLLOWED BY A GEOLOGICAL DESCRIPTION OF THE COUNTY, BY EDWARD HULL . . . LONDON: C. W. DEACON & CO., CHARING CROSS CHAMBERS, CHARING CROSS, W.C. (1883.) 8vo.

The title on the map has been altered to "Deacon's Map of Lancashire Improved from the Ordnance Surveys. (Prepared expressly for this Work.)" Railways have been revised and now include the circular through route at Barrow, the Cheshire Lines route to Southport, the West Lancashire Railway, and a projected branch between the two latter, *via* Shirdley Hill. Below the bottom border is, "C. W. Deacon & Co., Charing Cross Chambers London, W.C."

636. **Weller, E.** Further reprint of No. 553.

In NEW LARGE SCALE ORDNANCE ATLAS OF THE BRITISH ISLES . . . LONDON: EDITED AND PUBLISHED BY GEORGE W. BACON . . . 127, STRAND. (1883.) large 4to.

The map is now ruled with fine lines to divide it into five miles squares with corresponding reference letters and numbers added in the border. The title is altered to "Lancashire. Reduced from the Ordnance Survey by Edwd. Weller, F.R.G.S." The plate numbers are now 23 and 24 respectively. Bacon's imprint, below the bottom border, is removed. The railways now include the Conishead Priory branch, from Arnside to Hincaster Junction, the completion of the Rochdale to Bacup line, and the West Lancashire Railway. "Lancashire North Sheet" and "Lancashire South Sheet" appear below and above their respective maps.

637. **Bartholomew, John.** Lancashire. Scale of Miles, 8 (=$1\frac{15}{16}$ ins.). J. Bartholomew, Edinr. $13\frac{1}{4} \times 18\frac{3}{4}$ ins.

In SEA SIDE RESORTS OF LANCASHIRE. BY F. J. H(ARTE) . . . HARTE, LYTHAM, LANCASHIRE. 1883. 8vo.

A section of a general map, closely following the $\frac{1}{4}$-in. Ordnance Map, but in addition showing the sands and channels.

Top right, a space has been made in the map detail to accommodate the title and scale. The border consists of a thick line between two thin lines. Below the border, right, the engraver's name.

638. **Brackell, T.** Map of Lancashire. Shewing the Courses of the Roman Roads. With the Sites of the Stations, and the Miscellaneous Discoveries. T. Brackell, 58, Dale Street, Liverpool. Scale, 10 English Miles (= $3\frac{3}{8}$ ins.). $16\frac{3}{8} \times 25\frac{3}{8}$ ins.

In ROMAN LANCASHIRE; OR, A DESCRIPTION OF ROMAN REMAINS IN THE COUNTY PALATINE OF LANCASTER. BY W. THOMPSON WATKIN. LIVERPOOL: PRINTED FOR THE AUTHOR. MDCCCLXXXIII. 4to.

A bald and sketchy map showing the roads of the " Higher Empire " marked as thick lines, of the " Lower Empire " as thin lines, and " Supposed Roads " as dotted lines. It also shows the present place names along the routes, rivers and the county boundary.

Top right, the title, scale and explanation. The border consists of a single line.

1884

639. **Drayton, M.** A small reproduction of No. 36.

In THE PALATINE NOTE BOOK FOR 1884 . . . VOLUME IV. MANCHESTER: J. E. CORNISH, 33, PICCADILLY . . . small 4to.

The size is now $7\frac{1}{8} \times 5\frac{1}{2}$ ins. Bottom left, below the border, is, " Photolithographed by the Proprietors of the British Architect."

640. **Cary, J.** Further reprint of No. 307.

In DEACON'S LANCASHIRE COURT GUIDE, AND COUNTY BLUE BOOK . . . LONDON: PRINTED AND PUBLISHED BY C. W. DEACON & CO., . . . CHARING CROSS CHAMBERS, DUKE STREET, ADELPHI, W.C. 1884. 8vo.

The map is unchanged from the issue of 1883 (No. 635).

641. **Walker, J. & C.** Further reprint of No. 450.

In LETTS'S POPULAR COUNTY ATLAS. BEING A COMPLETE SERIES OF MAPS DELINEATING THE WHOLE SURFACE OF ENGLAND AND WALES . . . LETTS, SON & CO., LIMITED, LONDON BRIDGE, E.C. 1884. fol.

A lithographic reproduction of Walker's map. The title and Walker's name have been erased and a new title engraved in large type with " Letts, Son & Co., Limited. London " added below. The population of the county is now given as 3,454,225. The map is intersected by lines of latitude and longitude and corresponding reference letters added between the border lines. The railways now include the circular through route at Barrow, from Clitheroe to Hellifield, the West Lancashire Railway complete, and the Cheshire Lines extension to Southport. Below the border " Letts, Son & Co., Limited, London Bridge, E.C." is substituted for Longman's imprint.

1884–91

641*a*. **Ordnance Survey.** Partial revision of No. 509.

Sheets Nos. 1–47 were revised in this period. See No. 674.

1885

642. **Hall, S.** Further reprint of No. 407.

In A TRAVELLING ATLAS OF THE ENGLISH COUNTIES . . . BY SIDNEY HALL . . . (1885.) 8vo.

The railways now include the Cheshire Lines extension to Southport, the West Lancashire Railway, the Arnside towards Kendal branch, and the through line at Barrow.

643. **Ordnance Survey.** A reprint of No. 531.

The names and boundaries of the parliamentary divisions of the county, according to the Act of 1885, have been added to the map, which is otherwise unchanged from the edition of 1851.

644. **Weller, E.** A reprint of No. 631.

In SLATER'S . . . DIRECTORY OF LANCASHIRE . . . 1885. 8vo.

The railways now include the line from Lancaster to Glasson Dock, and the Cheshire Lines extension to Southport. The course of the line from Arnside to Hincaster Junction has been corrected. Considerably more detail now appears in the part of Cheshire shown on the map. The parliamentary note is unchanged.

645. **Bartholomew, J.** A reprint of No. 561.

The cover now bears the title :—PHILIPS' CYCLISTS' MAP OF THE COUNTY OF LANCASHIRE SHEWING THE MAIN ROADS DISTINCTLY COLOURED. REDUCED FROM THE ORDNANCE SURVEY . . . GEORGE PHILIP & SON. 32, FLEET STREET LONDON : AND LIVERPOOL. (1885.)

Bartholomew's name has been removed from the map, the railways have been revised, main roads are coloured buff, and a note beneath the scale refers to " Railways," " Canals " and " Roads."

646. **Weller, E.** Further reprint of No. 578.

In PHILIPS' ATLAS OF THE COUNTIES OF ENGLAND . . . GEORGE PHILIP AND SON . . . 1885. fol.

The map is now coloured in accordance with the " Redistribution of Seats Act " of 1885. A list of the parliamentary divisions is shown below the scale. Railways now include the Cheshire Lines extension to Southport, the West Lancashire Ry., and the branch from Arnside to Hincaster Junction.

South sheet. The scale and the note regarding the colouring have been moved to the top of the map, outside the border. The note, however, is on the left and the scale on the right.

647. **Weller, E.** Further reprint of No. 578.

The cover bears the title :—PHILIPS' CYCLISTS' MAP OF THE COUNTY OF LANCASHIRE SHEWING THE MAIN ROADS DISTINCTLY COLOURED. REDUCED FROM THE ORDNANCE SURVEY . . . GEORGE PHILIP & SON, 32, FLEET STREET, LONDON : AND LIVERPOOL. (1885.)

The map is printed as one unit with Weller's name and the reference to the two sheets omitted. Main roads are coloured red-brown, and the map is liberally marked with the letters " C," " H " and " X " for C.T.C. consuls, recommended hotels and repairers, respectively.

648. **Philip, George, & Son.** Lancashire. English Miles, 10 (= $1\frac{1}{2}$ ins.). George Philip & Son, London & Liverpool. Two sheets, each $7\frac{3}{4} \times 5\frac{7}{8}$ ins.

In PHILIPS' HANDY ATLAS OF THE COUNTIES OF ENGLAND . . . NEW AND REVISED EDITION . . . 1885.

A clear map coloured in the new parliamentary county divisions and showing towns, villages, hills, roads, railways, canals, rivers, sands and channels. It is ruled with lines at every 10 minutes of a degree and has corresponding letters and numbers in the border. Each border is formed by a thick line with a fine inner line as before. It was reprinted in 1887 and 1895.

Upper sheet. Top right, the title, scale and a note regarding the colouring of the parliamentary divisions. Above the top border, centre, " (North Sheet) " and right, the plate number " 18." Below the bottom border, centre, the imprint.

Lower sheet. Above the top border, centre, " Lancashire (South Sheet)," and right the plate number " 18b." Below the bottom border, centre, the imprint.

649. **Jones; Lieut.-Colonel R. Owen.** North Lancashire. New divisions of County. Scale—Three Miles to an Inch. R. Owen Jones, Lt Colonel R.E. Zincographed at the Ordnance Survey Office, Southampton. 1885. $12\frac{1}{4} \times 21$ ins.

North-East Lancashire . . . Scale, 10 Miles (= 6 ins.). . . . $18\frac{1}{2} \times 12\frac{3}{4}$ ins.

South-East Lancashire . . . Scale, 6 Miles (= 3 ins.). . . . $15\frac{3}{4} \times 13$ ins.

South-West Lancashire . . . Scale, 10 Miles (= $4\frac{1}{16}$ ins.). . . . $14\frac{1}{2} \times 12\frac{3}{4}$ ins.

In REPORT OF THE BOUNDARY COMMISSIONERS FOR ENGLAND AND WALES. 1885. PART I. COUNTIES . . . LONDON: PRINTED BY EYRE AND SPOTTISWOODE . . . 1885. fol.

Outline maps of their respective districts with the new parliamentary county divisions outlined in pink and the boroughs coloured slate. They are also divided into the Petty Sessional divisions and show towns, villages, parishes, parks, canals, roads, railways and rivers. Each border is formed by two fine lines. Below each border, the imprint.

N. Lancs. Top right, the title in a lozenge-shaped panel with the scale below. Bottom left, the compiler's name and the "Reference." Four county divisions:—North Lonsdale, Lancaster, Blackpool and Chorley.

N.E. Lancs. Top left, the title. Bottom right, the "Reference" with the scale below. Four county divisions:—Darwen, Clitheroe, Accrington and Rossendale.

S.E. Lancs. Top left, the title. Bottom left, the "Reference" and signature; centre, the scale. Eight county divisions:—West Houghton, Heywood, Middleton, Radcliffe, Eccles, Stretford, Gorton and Prestwich.

S.W. Lancs. Top, centre, the title; right, the "Reference" and signature. Bottom right, the scale. Seven county divisions:—Southport, Ormskirk, Bootle, Widnes, Newton, Ince and Leigh.

650. **Stanford, Edward.** Lancaster. Scale of Miles, 53 (= $6\frac{3}{4}$ ins.). London: Edward Stanford, 55, Charing Cross. $6\frac{5}{8} \times 10\frac{1}{2}$ ins.

In STANFORD'S PARLIAMENTARY COUNTY ATLAS AND HANDBOOK OF ENGLAND AND WALES . . . LONDON EDWARD STANFORD . . . 1885. 8vo.

The atlas is practically a condensed version of the preceding entry. The map is coloured to show the new parliamentary divisions with their names printed in red. It shows towns, villages, parks, rivers, sands, canals, roads and railways.

The border is formed by a thick line, the inner side of which is marked off into miles, with a fine inner line. Outside the border, at the top, the title; bottom, centre, the imprint; right, "Stanford's Geographical Estab^t" and sideways, the reference numbers of the plate "VIII.34." and "44." The back is plain.

1886

651. **Cary, J.** A reprint of Nos. 307 and 635.

In DEACON'S MAP OF LANCASHIRE . . . WITH A HISTORY OF THE COUNTY, BY JAMES CROSTON . . . A GEOLOGICAL DESCRIPTION OF THE COUNTY, BY EDWARD HULL. SECOND EDITION. . . . C. W. DEACON & CO. . . . (1886.) 8vo.

The county is now coloured yellow with the new parliamentary divisions outlined in red. The boroughs are coloured pink and also outlined in red. On the left, below the "Explanation," is a list of the boroughs with the number of members they now return. The words "Prepared expressly for this work" are omitted from the title.

652. **Hughes, W.** Further reprint of No. 585.

In A NEW PARLIAMENTARY AND COUNTY ATLAS OF GREAT BRITAIN AND IRELAND . . . BY W. HUGHES ESQ. F.R.G.S. EDITED BY A. H. KEANE B.A. LONDON: J. S. VIRTUE & CO. LIMITED. CITY ROAD. (1886.) fol.

The map is again coloured light brown, but with the new parliamentary divisions, according to the "Redistribution of Seats Act, 1885," outlined and named in red. The railways have been brought up to date by the addition of the Cheshire Lines, etc.

653. **Stanford's Geog^l. Estab^t.** A reprint of No. 629.

In STANFORD'S HANDY ATLAS AND POLL BOOK OF THE ELECTORAL DIVISIONS OF GREAT BRITAIN AND IRELAND. (BY J. WATKINSON.) LONDON: E. STANFORD . . . (JUNE) 1886. 8vo.

This issue is printed in green and coloured (yellow for Conservatives, red for Liberals and green for Nationalists) to show the representation of each parliamentary division with the name of the latter printed in red. (Manchester and Liverpool have separate large-scale plates.) Above the top borders of the two plates of the map are added "Lancaster, North," and "Lancaster, South," with plate numbers "30" and "31" respectively. The preface in the atlas is signed by J. Watkinson, June 1886.

654. **Stanford's Geog^l. Estab^t.** Further reprint of No. 629.

In STANFORD'S HANDY ATLAS AND POLL BOOK . . . OF GREAT BRITAIN AND IRELAND . . . SECOND EDITION . . . OCTOBER, 1886. 8vo.

The colouring of the divisions is in accordance with their representation after the election of 1886, i.e. yellow, pink and green as before and slate for Unionists. "1886" is added below "Lancaster," above each border.

1887

655. **Walker, J. & C.** Further reprint of No. 450.

In LETTS' POPULAR COUNTY ATLAS . . . OF ENGLAND . . . MASON & PAYNE, PROPRIETORS AND PUBLISHERS OF LETTS' ATLASES 41, CORNHILL, LONDON, E.C. 1887. fol.

This issue is divided into parliamentary divisions, with names printed in red, according to the "Redistribution of Seats Act, 1885."

656. **Weller, E.** Further reprint of No. 631.

In SLATER'S . . . DIRECTORY OF LANCASHIRE . . . 1887. 8vo.

The map appears unchanged from 1885.

657. **Philip, G., & Son.** A reprint of No. 648.

In PHILIPS' HANDY ATLAS OF THE COUNTIES OF ENGLAND . . . 1887. 8vo.

The map seems unchanged from the preceding issue.

658. **Kelly & Co.** Kelly's Map of Lancashire North and North Eastern Divisions. Scale of Miles, 10 (= $2\frac{1}{4}$ ins.). Litho Kelly & C° London & Kingston. London Kelly & C° Directory Offices, 51, G^t Queen St Lincolns Inn Fields, W.C. Drawn & Engraved by Kelly & C° 51, G^t Queen Street, W.C. $11\frac{7}{8} \times 15\frac{3}{8}$ ins.
Kelly's Map of Lancashire South East and South West Division. Scale of Miles, 6 (= $1\frac{13}{16}$ ins.). . . . $15\frac{1}{2} \times 11\frac{7}{8}$ ins.

In KELLY'S DIRECTORY OF LANCASHIRE . . . KELLY AND CO., 51, GREAT QUEEN STREET, LINCOLN'S INN FIELDS, W.C. MDCCCLXXXVII. 8vo.

Entirely new maps prepared for the 1887 edition of the *Directory*. They show towns, villages, parks, halls, moors, hills, rivers, canals, roads (very fully) and railways.

The borders are formed by two lines. Below the bottom borders, the imprints, viz. :—those of the lithographer on the left, the publisher in the centre and the engraver on the right. These maps were reprinted in 1892, 1895 and 1898.

Northern sheet. Top right, the title, scale and a cross as compass indicator. The railways include the branch to Conishead Priory.

Southern sheet. Top right, the title and scale. Bottom centre, a cross as compass indicator. The railways include the Cheshire Lines route to Southport, the West Lancashire Railway, and an inaccurately placed line from one to the other of the above.

1888

659. **Gregson, M.** Further reprint of No. 370.

660. **Heywood, J.** Lancashire Shewing the Sites of the Roman Stations and Camps and the course of the Roman Roads. English Miles, 10 (= $1\frac{1}{16}$ ins.). John Heywood. Litho. Manchester. $6\frac{1}{8} \times 8\frac{1}{4}$ ins.

661. **Heywood, J.** Map of Lancashire, A.D. MLXXXVI. According to the Doomsday Survey in the Orthography & Character of that Document. English Miles, 10 (= 1 in.). John Heywood, Litho. Manchester. $6\frac{1}{4} \times 8\frac{1}{4}$ ins.

In THE HISTORY OF THE COUNTY PALATINE AND DUCHY OF LANCASTER . . . BY THE LATE EDWARD BAINES . . . NEW, REVISED, AND ENLARGED EDITION . . . EDITED BY JAMES CROSTON, F.S.A. . . . VOL. I. JOHN HEYWOOD, DEANSGATE AND RIDGEFIELD, MANCHESTER; AND 11, PATERNOSTER BUILDINGS, LONDON. 1888. fol.

The reproduction seems unchanged from the issue of 1869.

The Roman map shows rivers and details as indicated above. Top right, the title, explanation of the symbols and the scale. The border consists of an ornamental strip. Below the border, the imprint.

The Doomsday map closely follows that of 1831. Top right, the title with a background of armour, weapons, orders and a castle. Bottom right, the scale. The border is similar to that on the Roman map. Below the border, the imprint.

662. **Airey, J.** A reprint of No. 615.

The title is dated 1888 and the engravers' names are given as "J. P. & W. R. Emslie." The county boundary and the River Ribble are now shown. The railways now include the lines :—from Arnside to Hincaster Junction, Lancaster to Glasson Dock, Chatburn to Long Preston, the West Lancashire Railway, and the Cheshire Lines from Liverpool to Southport.

663. **Ordnance Survey.** Diagram of the Ordnance Survey of Lancashire. Shewing Civil Parishes. Scale . . . 4 Miles to 1 Inch. Photozincographed at the Ordnance Survey Office, Southampton, 1888.

An outline map without a border, showing towns, names and boundaries of parishes, railways, sands and channels. There are several tables of reference, diagrams, etc., about the margin of the map.

664. **Ordnance Survey.** Diagram of the Sanitary Districts in Lancashire. Shewing also the Civil Parishes. Scale . . . 4 Miles to 1 Inch. Photozincographed at the Ordnance Survey Office, Southampton, 1888.

The same map as the previous entry with the Sanitary Districts added. New counties are in red, boroughs in brown and other urban districts in blue.

665. **Jones, R. O.** Local Government Boundaries Commission. Diagram of the Alterations Proposed by the Boundaries Commission, in the County of Lancaster . . . Scale . . . 4 Miles to 1 Inch. Rob. Owen Jones . . . Dangerfield Lith. 22, Bedford St Covent Garden.

In REPORT OF THE BOUNDARY COMMISSIONERS OF ENGLAND AND WALES, 1888. VOL. 2. . . . PRINTED BY EYRE AND SPOTTISWOODE . . . EAST HARDING STREET, FLEET STREET, E.C. fol.

Same map as the above diagram of Sanitary Districts with Commissioners' proposals superimposed. Further diagrams are added about the margins. Changes in the county boundary are shown :— near Burton in Westmorland, at Todmorden, Mossley and Stockport. This is the little-known date when Yorkshire became possessed of the whole of Todmorden, which had formerly been partly in Lancashire and partly in Yorkshire.

1889

666. **Emslie, J.** Further reprint of No. 520.

In REYNOLDS'S GEOLOGICAL ATLAS OF GREAT BRITAIN . . . SECOND EDITION. LONDON : JAMES REYNOLDS & SONS, 174, STRAND, 1889. 8vo.

The compass indicator is omitted, and an index to the sheets of the geological Ordnance Maps is added. Below the border is, "London Published by James Reynolds & Sons. 174, Strand." Geological

notes are added all round the margin of the map and engraved lines across it, showing the position of the sheets of the 1-in. Geological Survey. Railways are brought up to date.

667. **Weller, E.** Further reprint of No. 553.

In NEW LARGE SCALE ORDNANCE MAP OF THE BRITISH ISLES . . . BY GEORGE W. BACON, F.R.G.S. . . . 127, STRAND. (1889.) large 4to.

E. Weller's name has been removed from the title. Below the scale is a list and colour chart for the 23 county divisions and also the boroughs, which are shown on the map in accordance with the re-distribution of seats of 1885. The railways now include completed lines from Lancaster to Glasson Dock and the Cheshire Lines extension to Southport. A projected line is shown from the latter *via* Shirdley Hill to the West Lancashire Railway at Southport. Considerably more detail now appears in the part of Cheshire shown on the map.

668. **Johnston, W. & A. K.** Lancaster. English Miles, 10 (= $1\frac{7}{16}$ ins.). W. & A. K. Johnston. Edinburgh & London. $12\frac{7}{8} \times 9\frac{1}{4}$ ins.

In THE MODERN COUNTY ATLAS OF ENGLAND & WALES . . . W. & A. K. JOHNSTON, EDINBURGH & LONDON, 1889. 4to.

A clearly printed map with the county coloured in outline and showing towns, villages, hills, parks, canals, rivers, roads and railways.

Top right, the title. The border is formed by a thick line and two fine inner ones. The map is ruled with lines and has corresponding reference letters in the border. Below the bottom border, right, the imprint.

1890

669. **Drayton, M.** A reproduction of No. 36.

In THE POLY-OLBION: A CHOROGRAPHICAL DESCRIPTION OF GREAT BRITAIN. BY MICHAEL DRAYTON. PRINTED FOR THE SPENSER SOCIETY, 1890. fol.

A faithful copy of the original.

670. **Weller, E.** Further reprint of No. 631.

In SLATER'S . . . DIRECTORY OF LANCASHIRE . . . 1890. 8vo.

The map of 1882, with its out-of-date railways and parliamentary representation, seems to have been used for this edition of the *Directory*.

671. **Bartholomew, J.** Further reprint of No. 561.

In PHILIPS' CYCLISTS' MAP OF THE COUNTY OF LANCASHIRE . . . (1890.)

The note beneath the scale now reads, "Main Roads Coloured Brown, etc." The map seems to be otherwise unchanged from the edition of 1885 (No. 645).

672. **Bacon, G. W.** Bacon's Commercial and Library Map of Lancashire. From the Ordnance Surveys, Showing all Railways and Stations. Scale One Inch to a Mile. London, G. W. Bacon & Co., 127, Strand. Six sheets, four $26\frac{1}{4} \times 22\frac{1}{2}$ ins., and two $26\frac{1}{4} \times 23\frac{1}{2}$ ins. (1890.)

A very fine map and doubtless derived from the Ordnance Surveys, but also showing a remarkable similarity to the Greenwood's map of 1818. It shows the full detail of the above maps, and on the bottom and lower right sides this is carried to the border of the map. It is coloured in parliamentary divisions.

Top right, the title, and below this is a panel containing a continuation of the top portion of the map. Left centre, a very fine star compass indicator.

1890–95

673. **Ordnance Survey.** Ordnance Survey of Lancashire. Surveyed in 1888–93. Scale 1 : 2500 or 25·344 inches to one mile. Ordnance Survey Office, Southampton, 1890–95. Size of Sheets, about $38 \times 25\frac{1}{2}$ ins.

The first survey of the county on such a large scale. It was actually made on the same scale as the published map, which consists of some 1,355 sheets, each containing $1\frac{1}{2}$ square miles of country, a mile North to South and a mile and a half East to West.

Many elevations are given, but contour lines are not shown. Areas of fields, gardens, etc., are now given, and the map generally shows practically all the details to be found on the ground.

1890–96

674. **Ordnance Survey.** Another edition of No. 509.

The set of Lancashire maps is now made up of 47 full sheets and 282 quarter sheets. Sheets Nos. 1–47 were revised from 1884 to 1891, but continue to show the county boundary as the boundary of the map.

The quarter sheets have been revised from the 25-in. survey of 1888–93 and show the adjacent county in detail at the county boundary.

The 25-ft. contours are shown up to 1,400 ft.

1891

675. **Weller, E.** Further reprint of No. 553.

In NEW LARGE SCALE ATLAS OF THE BRITISH ISLES . . . BY G. W. BACON . . . 1891. large 4to.

Upper sheet. "Lancashire, N.23." now appears above the border on the right. Below the bottom edge, "Lancashire North Sheet" has been removed. The railway is shown extended so that Barrow comes on a through line.

Lower sheet. The scale of "British Statute Miles" is now top left, "Lancashire South Sheet" has been removed from the centre, and "Lancashire, S.24" appears at the top on the right. The Manchester Ship Canal is now shown. The railway line through Shirdley Hill is shown completed.

1892

676. **Morden, R.** A reproduction of No. 126.

In PLAYING CARDS OF VARIOUS AGES AND COUNTRIES . . . BY LADY CHARLOTTE SCHREIBER. VOL. I. . . . LONDON. JOHN MURRAY . . . 1892. fol.

This is an actual size line block reproduction of the playing card (three of clubs), containing the map of Lancashire as issued in the first edition of 1676 (No. 126).

677. **Kelly & Co.** Reprints of No. 658.

In KELLY'S DIRECTORY OF LANCASHIRE . . . MDCCCXCII. 8vo.

The imprints of the lithographers and engravers, on the left and right respectively, have been removed. The railways now include the circular through route at Barrow.

678. **Bartholomew, John.** Lancashire. Scale of Miles, 10 (= $1\frac{3}{16}$ ins.). (By) John Bartholomew & Co. Published by A. & C. Black, London. $6\frac{1}{2} \times 9\frac{1}{4}$ ins.

In BLACK'S HANDY ATLAS OF ENGLAND & WALES . . . EDITED BY JOHN BARTHOLOMEW . . . LONDON. ADAM & CHARLES BLACK. 1892. 8vo.

A clearly printed map showing towns, villages, parks, canals, rivers, roads, railways and parliamentary divisions.

Top right, a list of parliamentary divisions with the scale below. The border is formed by a thick and a thin line with a double inner line. Outside the border, above, the title ; to the right, downwards, " Black's Handy Atlas of England & Wales " and the plate number " 27 " ; bottom, left, " The Edinburgh Geographical Institute," centre, the imprint, and right, the compiler's name.

1893

679. **Blaeu, J.** A reproduction of No. 83.

The map is a full-sized replica of the seventeenth-century editions. Below the border, left, " England in the Olden Time. No. 1. Lancashire in 1662 " ; centre, " Reproduced from the Fifth Volume (Anglia) of Blaeu's *Atlas Major* A Folio Work in Eleven Volumes. Containing Maps of England, Scotland, Ireland, France, Africa, America, &c. &c. Published Amsterdam 1662 " ; right, " Reprinted by R. S. Shearer & Son. Stirling, 1893 (Formerly Published, *Scotland in the Olden Time*)."

680. **Airey, J.** Further reprint of No. 615.

The date under the title is altered to 1893. The map seems to be otherwise as described in No. 662.

681. **Census of England & Wales.** Division VIII. North Western Counties. Comprising Registration Counties of Chester Lancaster. Scale, 1 Inch = 12 Miles. $14\frac{3}{4} \times 11\frac{5}{8}$ ins.

In CENSUS OF ENGLAND AND WALES, 1891 . . . VOL. II. . . . LONDON : PRINTED FOR HER MAJESTY'S STATIONERY OFFICE BY EYRE AND SPOTTISWOODE . . . 1893. fol.

An outline map coloured in Registration Districts and showing towns and rivers.

Top, left, a table of reference to the symbols on the map ; centre, the title ; right, a further note on the populations of towns as shown on the map. Bottom, left, a note on the Detached Portions ; right, the scale. The border is formed by two lines.

1895

682. **Weller, E.** Further reprint of No. 553.

In COMMERCIAL AND LIBRARY ATLAS OF THE BRITISH ISLES . . . BY G. W. BACON . . . 1895. large 4to.

The parks are coloured green, and the map generally is much more highly coloured. On each sheet :—top right, the names and sheet numbers of the adjoining counties ; bottom left, the imprint, " Bacon's Geographical Establishment." The scale is now in " English Miles," and on the back the name appears as well as the number.

The title now reads, " Lancashire Revised throughout by the new Ordnance Survey etc." Below the scale is a new " Reference to colours " which refers to the parliamentary divisions of the north sheet only. The south sheet has a long inset table of " Reference to colours " down the left-hand side.

683. **Bartholomew, J.** Further reprint of No. 561.

In LANCASHIRE POCKET COUNTY COMPANION. COMPILED BY ROBERT DODWELL. LONDON. TYLSTON & EDWARDS AND A. P. MARSDEN. 13, CLIFFORD'S INN, E.C. MDCCCXCV. 16mo.

Beneath the scale is now a note regarding the parliamentary representation. Below the bottom border, centre, " London : Tylston & Edwards and A. P. Marsden, 13, Clifford's Inn, E.C." and right, " George Philip & Son, 32, Fleet St. E.C."

684. **Weller, E.** Further reprint of No. 578.

In PHILIPS' ATLAS OF THE BRITISH ISLES . . . LONDON : THE GEOGRAPHICAL INSTITUTE, 32, FLEET STREET. LIVERPOOL : PHILIP SON & NEPHEW, 45–51, SOUTH CASTLE ST. (1895.) fol.

The plate numbers " 19 " and " 20 " appear on the backs of the respective sheets. The railways now include a through line at Barrow, and a connection *via* Shirdley Hill from the Cheshire Lines to the West Lancashire Railway.

685. **Philip, G., & Son.** A reprint of No. 648.

In PHILIPS' HANDY ATLAS OF THE COUNTIES OF ENGLAND . . . 1895. 8vo.

The railways now include a through line at Barrow, and the Shirdley Hill connection from the Cheshire Lines to the West Lancashire Railway.

Upper sheet. A note regarding railway stations has been added below the title.

Lower sheet. This is now coloured to show the boroughs as well as the county divisions.

686. **Kelly & Co.** Further reprints of 658.

In ROYAL NATIONAL DIRECTORY OF LANCASHIRE . . . MANCHESTER. SLATER'S DIRECTORIES LIMITED. 71, KING STREET. LIVERPOOL & LONDON. KELLY & CO. LIMITED. 1, SOUTH JOHN ST. LIVERPOOL. 182, 183, 184, HIGH HOLBORN, LONDON. MDCCCXCV. 8vo.

The route of the railway line through Shirdley Hill has been corrected. Below the bottom borders, the imprints now read, left, "Charles Hooper & Co., Ld., White Hart Court, and Aldermans' Walk. London, E.C." and centre, "182 to 184 High Holborn W.C."

687. **Weller, F. S.** Lancashire North Part Scale of Miles, 10 ($=2\frac{1}{16}$ ins.). William Mackenzie, London, Edinburgh & Glasgow. F. S. Weller, F.R.G.S. $10\frac{5}{8} \times 8\frac{1}{8}$ ins.
Lancashire South Part . . .

In THE COMPREHENSIVE GAZETTEER OF ENGLAND AND WALES. EDITED BY J. F. H. BRABNER . . . VOL. III. LONDON: WILLIAM MACKENZIE, 69, LUDGATE HILL, EDINBURGH AND DUBLIN (1895). 8vo.

A clearly printed map, coloured in parliamentary divisions, showing towns, villages, parks, hills, rivers, sands, canals, roads and railways.

North part, top right, and South part, bottom right, the title, scale and the signs for canals, railways and roads.

Each border is formed by a triple line with a double inner line marked off into degrees and minutes of latitude and longitude. The map is ruled with lines at intervals of 10 minutes of a degree. Below the border, centre, the imprint; right, the draughtsman's name.

1896

688. **Weller, E.** Further reprint of No. 553.

The cover bears the title :—BACON'S COUNTY MAP GUIDE. LANCASHIRE. FOR CYCLISTS & TOURISTS. FROM THE ORDNANCE SURVEY. G. W. BACON & CO. LTD. 127, STRAND, LONDON. 12mo.

The map is now printed as a single sheet with the outline of the county coloured pink. The list of parliamentary divisions has been removed and the imprint is now below the border, on the right.

689. **Weller, E.** Further reprint of No. 553.

In COMMERCIAL AND LIBRARY ATLAS OF THE BRITISH ISLES . . BY G. W. BACON . . . 1896. large 4to.

Precisely similar to the edition of 1895.

690. **Stanford's Geog^{l}. Estab^{t}.** Archæological Map of Lancashire. Scale of English Miles, 8 (= 2 ins.). Prepared by permission from the Ordnance Map. London, Stanford's Geog^{l} Estab^{t}. $17\frac{1}{2} \times 21\frac{3}{4}$ ins.

In AN ARCHÆOLOGICAL SURVEY OF LANCASHIRE BY WILLIAM HARRISON, ESQ. WESTMINSTER. PRINTED BY NICHOLS AND SONS, 25 PARLIAMENT STREET. 1896. 4to.

A very fine map and well up to the Ordnance standard in the details shown. The neighbouring counties are tinted pale slate colour. The sites of Pre-Roman remains and finds are overprinted in blue ; Roman roads and the sites of remains and finds are shown in red, while Post-Roman moated-mounds, settlements and sites of finds of coins, etc., are coloured green.

1897

691. **Airey, J.** Further reprint of No. 615.

The title now reads, " Official Railway Map of Lancashire & District. Prepared and Published at the Railway Clearing House London 1897." This has been moved lower down the map and takes the place of the compass indicator which has been erased. The list of Running Powers, etc., has also been erased. The imprint, below the border, now reads, " Published by H. Smart, Secretary of the Railway Clearing House, 123, Seymour Street, Euston Square, London."

692. **Ordnance Survey.** England and Wales. Diagram of the Ordnance Survey of Lancashire shewing the groups of Parishes for which Indexes to the 25-inch maps have been prepared. Revised & Re-Surveyed in 1888–93. Scale of this Diagram Four Miles to One Inch. Heliozincographed and Published at the Ordnance Survey Office Southampton, 1897.

Similar to the 1888 map of Civil Parishes, but the parishes are now numbered in red and their boundaries marked in red.

1898

693. **Kelly & Co.** Further reprints of No. 658.

In KELLY'S DIRECTORY OF LANCASHIRE . . . KELLY AND CO., 182, 183 and 184, HIGH HOLBORN, LONDON. 1898. 8vo.

The imprint of the lithographer (Charles Hooper & Co.) has been removed. The map seems otherwise unchanged from the issue of 1895.

1899

694. **Nelson, T., & Sons.** Map of Lancashire. (No scale.) $3\frac{3}{16} \times 3\frac{5}{8}$ ins.

In OUR OWN COUNTY SERIES. A LITTLE HISTORY OF LANCASHIRE. THOMAS NELSON AND SONS. LONDON, EDINBURGH, AND NEW YORK. 1899. 8vo.

This is a section of a general map and occupies the centre of page 7 of the work. The border is formed by two lines. Below the border, the title. There is also text above, below and at the back of the map.

1900

695. **Weller, E.** Further reprint of No. 553.

In BACON'S COMMERCIAL AND LIBRARY ATLAS OF THE BRITISH ISLES . . . BY G. W. BACON . . . 1900. large 4to.

The map seems still unchanged from the issue of 1895.

696. **Ordnance Survey.** England & Wales. Diagram of Lancashire, Shewing Unions, Sanitary Districts, Boroughs, and Civil Parishes; and the sheet lines of the Ordnance Survey Maps on the scale of 25·344 inches to 1 Mile (1/2500). Revised and Re-Surveyed in 1888–93. Scale of this Index Two Miles to One Inch. Photo-zincographed at the Ordnance Survey Office, Southampton, 1900.

A clearly printed map without a border, showing Urban Districts, Boroughs and County Boroughs, coloured and outlined in darker colours; and Rural Districts and Unions, outlined in colours only. Also shows the sheet lines of the 25-in. maps, towns, villages, halls, parks, canals, roads and railways. A number of explanatory tables are placed around the margins of the map.

TABULAR INDEX

SYSTEM OF INDEXING

Explanatory Note

All the maps described in this catalogue are entered in the Tabular Index that follows. They are arranged under the names of the cartographers and engravers if one or both of these are known, but in each case where this information is doubtful or not known, the name of the publisher, etc., is used.

This Index shows at a glance the life of each particular map, its various editions, its different forms and the works in which it appeared.

Particular attention is drawn to the dimensions, which are of the map detail only, and do not include any portion of the border. The first measurement is always from left to right. Attention is also drawn to the reference numbers, which are those of the entries in the catalogue.

A supplementary Index to the authors, printers and publishers appears on pages 243–7.

TABULAR INDEX TO THE MAPS OF LANCASHIRE

NAME	DATE	TITLE	DIMENSIONS	WORK IN WHICH MAP WAS ISSUED	ENTRY NO.
Adlard, A.	1842	Lancashire	$4\frac{7}{8} \times 7\frac{1}{2}$	Illustrated Itinerary of County of Lancashire	485
Agricultural Soc. of Eng.	1849	Outline of the Geology of Lancashire	$4\frac{1}{4} \times 5\frac{1}{2}$	Journal . . . Royal Agricultural Soc.	522
Aikin, John	1790	Lancashire	$3\frac{3}{4} \times 5$	England Delineated	270
,, ,,	1795	,,	,, ,,	,,	283
,, ,,	1800	,,	,, ,,	,,	289
,, ,,	1803	,,	,, ,,	,,	293
,, ,,	1809	,,	,, ,,	,,	314
Airey, J.	1875	Airey's Railway Map of Lancashire	$27\frac{1}{2} \times 40\frac{5}{8}$		615
,, ,,	1888	,, ,, ,, ,,	,, ,,		662
,, ,,	1893	,, ,, ,, ,,	,, ,,		680
,, ,,	1897	,, ,, ,, ,,	,, ,,		691
Anonymous	1603	Lancastriæ Comitatus Palatinvs	$18 \times 13\frac{7}{8}$		7
,,	1662	,, ,, ,,	,, ,,		107
,,	1680	,, ,, ,,	,, ,,		132
,,	1815	(No title)	6×8		336
,,	1815	(No title)	$4\frac{3}{8} \times 7\frac{5}{16}$		337
Archer, J.	1833	Lancashire	$6 \times 8\frac{1}{2}$	Guide to Knowledge	434
,, ,,	1841	,,	$6\frac{3}{8} \times 8\frac{7}{8}$	British Magazine	477
,, ,,	1843	,,	$6\frac{1}{2} \times 8\frac{3}{4}$	Curiosities of Great Britain	492
,, ,,	1844	,,	,, ,,	Pictorial History of County of Lancashire	497
,, ,,	1848	,,	,, ,,	Curiosities of Great Britain	519
,, ,,	1858	,,	,, ,,	,, ,,	551
Aston, J.	1808	Lancashire	$7\frac{1}{2} \times 9\frac{3}{4}$	Lancashire Gazetteer	312
,, ,,	1822	,,	,, ,,	,, ,,	372
B. W.	1590	Lancashire the 10 of ye North	$1\frac{1}{2} \times 1\frac{1}{2}$	(A Pack of Playing Cards)	2
Backhouse, James	1773	Map of the Meetings . . . Quarterly Meetings	$18\frac{1}{2} \times 20\frac{1}{4}$		243
Bacon, George Washington	1890	Bacon's Commercial . . . Map of Lancashire	$26\frac{1}{4} \times 23\frac{1}{2}$		672
,, *see also* **E. Weller**					
Badeslade, Thomas	1741	Lancashire	$4 \times 5\frac{1}{2}$	Chorographia Britanniæ	184
,, ,,	1742	,,	,, ,,	,, ,,	185
,, ,,	1742	,,	,, ,,	,, ,,	186
,, ,,	1743	,,	,, ,,	,, ,,	188

NAME	DATE	TITLE	DIMENSIONS	WORK IN WHICH MAP WAS ISSUED	ENTRY NO.
Badeslade, Thomas	1745	Lancashire	4 × 5½	Chorographia Britanniæ	190
,, ,,	1747	,,	,, ,,	,, ,,	195
Baker, Benjamin	1792	Lancashire	6⅝ × 8½	Universal Magazine	275
,, ,,	1806	,,	,, ,,	Laurie and Whittle's . . . English Atlas	305
Bartholomew, J.	1861	Lancashire	12½ × 15¾	Philips' County Maps of England and Wales	561
,, ,,	1868	Map of the County Palatine of Lancaster	12¼ × 21⅛	History of County Palatine (By E. Baines)	584
,, ,,	1869	Lancashire	12½ × 15¾	Lancashire, its Puritanism and Nonconformity	591
,, ,,	1870	Parl. Map of Lancs., Yorks and Westmorland	36½ × 26½		594
,, ,,	1871	Philips' New Map of Lancashire	32¾ × 47¼		597
,, ,,	1872	Lancashire	6 × 8	Collins County Geographies . . . Lancashire	601
,, ,,	1877	,,	,, ,,	Atlas of England and Wales	621
,, ,,	1878	,,	5⅛ × 7¾	Northern Counties Atlas	622
,, ,,	1882	,,	6¼ × 9	Encyclopædia Britannica	632
,, ,,	1883	,,	13¼ × 18¾	Sea Side Resorts of Lancashire	637
,, ,,	1885	,,	12½ × 15¾	Philips' Cyclist's Map	645
,, ,,	1890	,,	,, ,,	,, ,, ,,	671
,, ,,	1892	,,	6½ × 9¼	Black's Handy Atlas of England and Wales	678
,, ,,	1895	,,	12½ × 15¾	Lancashire Pocket County Companion	683
Becker, F. P., & Co.	1845	Lancashire	10½ × 13	Fisher's County Atlas of England and Wales	502
Bickham, George	1754	A Map of Lancashire	5⅝ × 8¾	The British Monarchy	214
,, ,,	1796	Lancashire	,, ,,	Curious Collection of Bird's-Eye Views	285
Bill, John	1626	Lancashire	4⅝ × 3¼	Abridgment of Camden's Britañia	38
Billinge, T., *see* **W. Yates**					
Bingley, J., *see* **G. Hennet**					
Blaeu, Guilielmum	1639	Westmorlād: Lancastria Cestria, etc.	4⅞ × 3¼	Guili. Camdeni Viri Clarissimi Britannia	77
Blaeu, John	1645	Lancastria Palatinatvs	19¼ × 14¾	Theatrum Orbis Terrarum, sive Atlas Novus	83
,, ,,	1645	,, ,,	,, ,,	Le Theatre du Monde ou Nouvel Atlas	84

,, ,, . . .	1645	,, ,, . . ,, ,,		Novus Atlas, das ist Welt-beschreibung	85
,, ,, . . .	1646	,, ,, . . ,, ,,		Theatrum Orbis Terrarum, sive Atlas Novus. . . .	88
,, ,, . . .	1647	,, ,, . . ,, ,,		Tooneel des Aerdrycx, oft Nieuwe Atlas	91
,, ,, . . .	1648	,, ,, . . ,, ,,		Theatrum Orbis Terrarum, sive Atlas Novus . . .	94
,, ,, . . .	1648	,, ,, . . ,, ,,		Le Theatre du Monde ou Nouvel Atlas	95
,, ,, . . .	1648	,, ,, . . ,, ,,		Novus Atlas, das ist Welt=beschreibung	96
,, ,, . . .	1648	,, ,, . . ,, ,,		Tooneel des Aerdrycx, oft Nieuwe Atlas	97
,, ,, . . .	1648	,, ,, . . ,, ,,		Atlas Novus (without text). .	98
,, ,, . . .	1662	,, ,, . . ,, ,,		Geographiæ Blavianæ . .	110
,, ,, . . .	1662	,, ,, . . ,, ,,		Description Général d'Angleterre .	111
,, ,, . . .	1663	,, ,, . . ,, ,,		Cinquieme Volume de la Geographie Blaviane	112
,, ,, . . .	1664	,, ,, . . ,, ,,		Grooten Atlas, ofter Werelt=Beschryving	113
,, ,, . . .	1667	,, ,, . . ,, ,,		Cinquieme volume de la Geographie Blaviane	116
,, ,, . . .	1672	,, ,, . . ,, ,,		Nuevo Atlas del Reyno de Inglaterra	119
,, ,, . . .	1893	,, ,, . . ,, ,,		England in the Olden Time .	679
Blome, Richard . .	1673	A Mapp of y^e^ Covnty Palatine of Lancaster	$9\frac{7}{8} \times 12\frac{1}{2}$	Britannia, by R. Blome . .	121
,, ,, . .	1681	A Mapp of Lancashire With its Hvndreds	$7\frac{1}{2} \times 9\frac{5}{8}$	Speed's Maps Epitomiz'd . . .	135
,, ,, . .	1685	,, ,, ,, ,, ,,		,, ,, ,, . .	138
,, ,, . .	1693	,, ,, ,, ,, ,,		Cosmography and Geography .	144
,, ,, . .	1715	,, ,, ,, ,, ,,		England Exactly Described .	160
,, ,, . .	1716	,, ,, ,, ,, ,,		,, ,, ,, .	162
,, ,, . .	1716	,, ,, ,, ,, ,,		,, ,, ,, .	163
,, ,, . .	1735	,, ,, ,, ,, ,,		,, ,, ,, .	178
Bone, W. . . .	1852	Division VIII. North Western Counties	$15\frac{1}{2} \times 11\frac{1}{4}$	Census of Great Britain . .	539
Boundaries Commission	1885	North Lancashire . . .	$12\frac{1}{4} \times 21$	Report of the Boundary Commissioners	649
,, ,,	1885	North East Lancashire . .	$18\frac{1}{2} \times 12\frac{3}{4}$	,, ,, ,,	649
,, ,,	1885	South East Lancashire . .	$15\frac{3}{4} \times 13$	,, ,, ,,	649

NAME	DATE	TITLE	DIMENSIONS	WORK IN WHICH MAP WAS ISSUED	ENTRY NO.
Boundaries Commission	1885	South West Lancashire	$14\frac{1}{2} \times 12\frac{3}{4}$	Report of the Boundary Commissioners	649
Bowen, Emanuel	1720	Lanca Shire	$4\frac{1}{4} \times 4\frac{1}{2}$	Britannia Depicta	166
,, ,,	1721	,,	,, ,,	,, ,,	167
,, ,,	1723	,,	,, ,,	,, ,,	169
,, ,,	1724	,,	,, ,,	,, ,,	171
,, ,,	1730	,,	,, ,,	,, ,,	175
,, ,,	1731	,,	,, ,,	,, ,,	176
,, ,,	1734	,,	,, ,,	,, ,,	177
,, ,,	1736	,,	,, ,,	,, ,,	179
,, ,,	1749	,,	,, ,,	,, ,,	198
,, ,,	1751	,,	,, ,,	,, ,,	204
,, ,,	1751	Lancashire, Drawn from best Authorities	$6\frac{3}{4} \times 7\frac{1}{4}$	Universal Magazine of Knowledge and Pleasure	206
,, ,,	1752	Accurate Map of County of Lancaster	$20\frac{1}{8} \times 26\frac{1}{2}$	Large English Atlas	208
,, ,,	1753	Lanca Shire	$4\frac{1}{4} \times 4\frac{1}{2}$	Britannia Depicta	210
,, ,,	1753	Accurate Map of County of Lancaster	$20\frac{1}{8} \times 26\frac{1}{2}$	Large English Atlas	213
,, ,,	1759	Lanca Shire	$4\frac{1}{4} \times 4\frac{1}{2}$	Britannia Depicta	215
,, ,,	1760	Accurate Map of County of Lancaster	$20\frac{1}{8} \times 26\frac{1}{2}$	Large English Atlas	217
,, ,,	1761	Lanca Shire Divided into its Hundreds	$6\frac{1}{8} \times 6\frac{7}{8}$	Natural History of England	218
,, ,,	1763	Accurate Map of County of Lancaster	$20\frac{1}{8} \times 26\frac{1}{2}$	Large English Atlas	221
,, ,,	1764	Lanca Shire	$4\frac{1}{4} \times 4\frac{1}{2}$	Britannia Depicta	222
,, ,,	1765	Accurate Map of County of Lancaster	$20\frac{1}{8} \times 26\frac{1}{2}$	Large English Atlas	225
,, ,,	1767	,, ,, ,,	,, ,,	,, ,,	229
,, ,,	1767	,, ,, ,,	,, ,,	,, ,,	230
,, ,,	1777	,, ,, ,,	,, ,,	,, ,,	245
,, ,,	1780	,, ,, ,,	,, ,,	,, ,,	251
,, ,,	1781	,, ,, ,,	,, ,,	,, ,,	253
,, ,,	1785	,, ,, ,,	,, ,,	,, ,,	256
,, ,,	1787	,, ,, ,,	,, ,,	,, ,,	262
,, ,,	1794	,, ,, ,,	,, ,,	,, ,,	277
Bowen, Emanuel & Thomas	1767	Lanca Shire Divided into its Hundreds	$8\frac{3}{8} \times 12\frac{3}{8}$	Atlas Anglicanus	231

,, ,,	1777	,, ,,	,, ,,	,, ,,	. . . .	248
,, ,,	1785	Bowles's New Medium Map of Lancashire	,, ,,	Bowles's New Medium English Atlas		257
Bowen, Thomas . .	1768	Lancashire	$5\frac{7}{8} \times 7\frac{1}{2}$	Universal Museum, and Complete Magazine		236
Brackell, T. . . .	1883	Map of Lancashire . . .	$16\frac{3}{8} \times 25\frac{3}{8}$	Roman Lancashire . . .		638
Bradshaw & Blacklock .	1857	Lancashire	$9\frac{3}{8} \times 13\frac{3}{8}$	History of Borough of Preston and its Environs. . . .		548
Brooks, V. . . .	1872	Lancashire	$5\frac{1}{8} \times 7$	County Geographies . . . Lancashire		602
Butters, R. . . .	1803	Lancashire	$3\frac{3}{8} \times 4\frac{5}{8}$	An Atlas of England . . .		294
,, ,, . . .	1804	,, ...	,, ,,	The Picture of England . .		300
Campbell, Dr. David .	1810	Dr. Campbell's Stratification of Lancashire	$3\frac{15}{16} \times 6\frac{1}{16}$	Bath and West Agricultural Society Proceedings		320
Cary, John . . .	1787	Lancashire	$7\frac{3}{8} \times 9\frac{7}{8}$	Cary's New and Correct English Atlas		263
,, ,, . . .	1789	A Map of Lancashire . . .	$14 \times 20\frac{1}{8}$	Britannia, by W. Camden . .		266
,, ,, . . .	1789	Lancashire	$3\frac{5}{8} \times 4\frac{3}{4}$	Cary's Traveller's Companion .		267
,, ,, . . .	1792	Plan of intended Lancaster Canal.	$7\frac{3}{8} \times 9\frac{7}{8}$	. . . . .		272
,, ,, . . .	1792	Lancashire	$3\frac{5}{8} \times 4\frac{3}{4}$	Cary's Traveller's Companion .		273
,, ,, . . .	1793	,, ...	$7\frac{3}{4} \times 9\frac{7}{8}$	Cary's New and Correct English Atlas		276
,, ,, . . .	1804	,, ...	,, ,,	,, ,, ,, ,,		297
,, ,, . . .	1805	A Map of Lancashire . . .	$14 \times 20\frac{1}{8}$	New British Atlas . . .		301
,, ,, . . .	1806	,, ,, . . .	,, ,,	Britannia, by W. Camden . .		303
,, ,, . . .	1806	Lancashire	$3\frac{5}{8} \times 4\frac{3}{4}$	Cary's Traveller's Companion .		304
,, ,, . . .	1806	A New Map of Lancashire .	$18 \times 20\frac{1}{4}$	. . . . .		307
,, ,, . . .	1809	Lancashire	$7\frac{3}{4} \times 9\frac{7}{8}$	Cary's New and Correct English Atlas		313
,, ,, . . .	1809	A New Map of Lancashire . .	$18 \times 20\frac{1}{4}$	Cary's New English Atlas . .		315
,, ,, . . .	1810	Lancashire	$3\frac{5}{8} \times 4\frac{3}{4}$	Cary's Traveller's Companion .		316
,, ,, . . .	1811	A New Map of Lancashire . .	$18 \times 20\frac{1}{4}$	Cary's New English Atlas . .		321
,, ,, . . .	1812	Lancashire	$7\frac{3}{4} \times 9\frac{7}{8}$	Cary's New and Correct English Atlas		325
,, ,, . . .	1812	,, ...	$3\frac{5}{8} \times 4\frac{3}{4}$	Cary's Traveller's Companion .		326
,, ,, . . .	1814	,, ...	,, ,,	,, ,, ,,	.	331
,, ,, . . .	1817	,, ...	,, ,,	,, ,, ,,	.	343
,, ,, . . .	1818	,, ...	$7\frac{3}{4} \times 9\frac{7}{8}$	Cary's New and Correct English Atlas		344
,, ,, . . .	1818	A New Map of Lancashire . .	$18 \times 20\frac{1}{4}$	Cary's New English Atlas . .		347
,, ,, . . .	1819	Lancashire	$3\frac{5}{8} \times 4\frac{3}{4}$	Cary's Traveller's Companion .		352
,, ,, . . .	1821	,, ...	$7\frac{3}{4} \times 9\frac{7}{8}$	Cary's New and Correct English Atlas		365

NAME	DATE	TITLE	DIMENSIONS	WORK IN WHICH MAP WAS ISSUED	ENTRY NO.
Cary, John	1821	Lancashire	$3\frac{5}{8} \times 4\frac{3}{4}$	Cary's Traveller's Companion	366
,, ,,	1821	A New Map of Lancashire	$18 \times 20\frac{1}{4}$	(?)	368
,, ,,	1822	Lancashire	$3\frac{5}{8} \times 4\frac{3}{4}$	Cary's Traveller's Companion	371
,, ,,	1823	,,	$7\frac{3}{4} \times 9\frac{7}{8}$	Cary's New and Correct English Atlas	375
,, ,,	1824	,,	$3\frac{5}{8} \times 4\frac{3}{4}$	Cary's Traveller's Companion	378
,, ,,	1825	A New Map of Lancashire	$18 \times 20\frac{1}{4}$	Cary's New English Atlas	385
,, ,,	1826	Lancashire	$7\frac{3}{4} \times 9\frac{7}{8}$	Cary's New and Correct English Atlas	388
,, ,,	1826	,,	$3\frac{5}{8} \times 4\frac{3}{4}$	Cary's Traveller's Companion	389
,, ,,	1827	,,	$7\frac{3}{4} \times 9\frac{7}{8}$	Cary's New and Correct English Atlas	393
,, ,,	1828	,,	$3\frac{5}{8} \times 4\frac{3}{4}$	Cary's Traveller's Companion	395
,, ,,	1828	A New Map of Lancashire	$18 \times 20\frac{1}{4}$	Cary's New English Atlas	396
,, ,,	1831	Lancashire	$7\frac{3}{4} \times 9\frac{7}{8}$	Cary's New and Correct English Atlas	411
,, ,,	1833	A New Map of Lancashire	$18 \times 20\frac{1}{4}$	Cary's New English Atlas	425
For continuation, *see* **Cruchley, G. F.**					
Census of England & Wales	1893	Division VIII. North Western Counties	$14\frac{3}{4} \times 11\frac{5}{8}$	Census of England and Wales	681
Cobbett, William	1832	Lancashire	$3\frac{7}{8} \times 6\frac{3}{4}$	Geographical Dictionary of England	423
,, ,,	1854	,,	,, ,,	,, ,, ,,	541
Cole, G.	1807	Lancashire	$6\frac{3}{8} \times 8\frac{5}{8}$		308
,, ,,	1810	,,	,, ,,	British Atlas	317
,, ,,	1816	,,	,, ,,	English Topography	339
,, ,,	1816	,,	,, ,,	,, ,,	340
,, ,,	1818	,,	,, ,,	,, ,,	348
,, ,,	1820	,,	,, ,,	,, ,,	356
,, ,,	1838	,,	,, ,,	Curiosities of Great Britain	461
,, ,,	1843	,,	,, ,,	,, ,, ,,	487
,, ,,	1858	,,	,, ,,	Collins' Railway & Pedestrian Atlas	549
Collins, H. G.	1852	Lancashire	$2 \times 2\frac{7}{8}$	Collins' Pocket Ordnance . . . Atlas	540
,, *see also* **R. Rowe**					
Collins, W., Sons & Co.	1876	Collins' New School-room Map of Lancashire	$34\frac{3}{4} \times 48\frac{3}{4}$		620
Conder, T.	1784	New Map of Lancashire	$5\frac{5}{8} \times 7$	New British Traveller	254
,, ,,	1794	,, ,, ,,	,, ,,	New and Complete English Traveller	279
Cooke, G. A.	1802	Lancashire	$3\frac{7}{8} \times 4\frac{1}{2}$	Topographical . . . Description of County of Lancaster	292

,, ,,	1816	,,	,, ,,	,, ,, ,,	338
,, ,,	1818	,,	,, ,,	,, ,, ,,	346
,, ,,	1824	,,	,, ,,	Gray's New Book of Roads	379
,, ,,	1825	,,	,, ,,	Topographical . . . Description of County of Lancaster	384
,, ,,	1830	,,	,, ,,	,, ,, ,,	403
Cooper	1808	Lancashire	$4\frac{1}{8} \times 7$	Topographical Dictionary of United Kingdom	310
,,	1808	,,	,, ,,	,, ,, ,,	311
,,	1813	,,	,, ,,	,, ,, ,,	330
,,	1824	,,	,, ,,	,, ,, ,,	380
,,	1824	,,	,, ,,	(Pocket Atlas, without title)	381
,,	1826	,,	,, ,,	Topographical Dictionary of United Kingdom	390
,,	1829	,,	,, ,,	,, ,, ,,	400
Cowley, J.	1744	Improved Map of Lancashire	$4\frac{1}{2} \times 6\frac{5}{8}$	Geography of England	189
,, ,,	1745	,, ,, ,,	,, ,,	New Sett of Pocket Mapps	191
Creighton, R.	1831	Lancashire	$8\frac{5}{8} \times 11\frac{5}{8}$	Topographical Dictionary of England	416
,, ,,	1833	,,	,, ,,	,, ,, ,,	433
,, ,,	1835	,,	,, ,,	,, ,, ,,	446
,, ,,	1835	,,	$6\frac{1}{4} \times 9$	,, ,, ,,	447
,, ,,	1840	,,	$8\frac{5}{8} \times 11\frac{5}{8}$	,, ,, ,,	471
,, ,,	1840	,,	$6\frac{1}{4} \times 9$	,, ,, ,,	473
,, ,,	1842	,,	$8\frac{5}{8} \times 11\frac{5}{8}$	Atlas comprising maps of . . . counties divided into Unions	481
,, ,,	1844	,,	,, ,,	Atlas to Topographical Dictionaries . . . England and Wales	495
,, ,,	1845	,,	,, ,,	,, ,, ,,	501
,, ,,	1848	,,	,, ,,	,, ,, ,,	517
,, *see also* **C. Greenwood**					
Cruchley, G. F.	1835	Map of County Palatine of Lancaster	24×24		448
,, ,,	1836	New & Improved . . . County Palatine Lancaster (6 sheets)			453
,, ,,	1857	Cruchley's Rail. & Teleg. Map of Lancashire	$18 \times 20\frac{1}{4}$		545
,, ,,	1862	Lancashire	$3\frac{5}{8} \times 4\frac{3}{4}$	Cruchley's Railroad Companion	563
,, ,,	1863	,,	$7\frac{3}{4} \times 9\frac{7}{8}$	Cruchley's County Atlas of England and Wales	565
,, ,,	1868	,,	,, ,,	,, ,, ,,	581
,, ,,	1872	,,	,, ,,	Cruchley's New Pocket Companion	599
,, ,,	1875	,,	,, ,,	Cruchley's County Atlas	610

NAME	DATE	TITLE	DIMENSIONS	WORK IN WHICH MAP WAS ISSUED	ENTRY NO.
Cruchley, G. F.	1875	Cruchley's County Map of Lancashire	18 × 20¼	Cruchley's Railway & Telegraphic County Atlas	611
,, ,,	1883	Harrison's "Finger Post" . . . Lancashire	,, ,,		634
,, ,,	1883	Deacon's Map of Lancashire	,, ,,	Deacon's Map of Lancashire . . . with History of County	635
,, ,,	1884	,, ,, ,,	,, ,,	Deacon's Lancashire Court Guide	640
,, ,,	1886	,, ,, ,,	,, ,,	Deacon's Map of Lancashire . . . with History of County	651
Dangerfield, *see* **R. O. Jones**					
Davies, B. R.	1858	Post Office Map of L. North Division	9⅛ × 12⅜	Post Office Directory of Lancashire	552
,, ,,	1858	,, ,, South Division	12⅞ × 8⅞	,, ,, ,,	552
,, ,,	1860	Maps as 1858		Post Office Directory, Atlas of England and Wales	558
,, ,,	1864	,,		Post Office Directory of Lancashire	571
,, ,,	1873	,,		,, ,, ,,	606
,, ,,	1881	,,		,, ,, ,,	628
Dawson, Lieut. R. K.	1832	Lancashire	9⅞ × 11⅞	Plans of the Cities and Boroughs of England	424
Day & Sons, *see* **V. Brooks**					
De Lacy's Silvertype	1855	Lancashire	4½ × 5¾	Counties of England & Wales. Lancashire	544
Dickes, W.	1874	County of Lancashire	3¾ × 5⅜	Murby's County Geographies	609
Dix, Thomas	1816	New Map of County of Lancashire	13⅛ × 16¾		342
,, ,,	1822	,, ,, ,,	,, ,,	Complete Atlas of the English Counties	373
,, ,,	1833	Lancashire, Divided into Hundreds	,, ,,		427
,, ,,	1835	,, ,, ,,	,, ,,		444
,, ,,	1836	,, ,, ,,	,, ,,		452
Dower, John	1830	Map of County Palatine of Lancashire	26 × 23⅞	Greenwood & Co.'s Atlas of England & Wales	405
,, ,,	1843	Lancashire	9¼ × 13⅞		493
,, ,,	1845	Railway Map of Yorkshire and Lancashire	16⅛ × 12¼	Leeds Mercury	503
Drayton, Michael	1622	Lanca : shyre	12¼ × 9⅝	Poly-Olbion or A Chorographicall Description	36
,, ,,	1884	,,	7⅛ × 5½	Palatine Note Book for 1884	639
,, ,,	1890	,,	12¼ × 9⅝	Poly-Olbion or A Chorographicall Description	669

Ebden, W.	1811	Laurie & Whittle's New Map of the County Palatine of Lancaster	$20\frac{3}{4} \times 26\frac{5}{8}$	. . . . .	323
,, ,,	1824	Hodgson's New Map County Pal. of Lancaster	$12\frac{7}{8} \times 16\frac{1}{4}$	(Atlas of the English Counties) .	383
,, ,,	1826	Laurie & Whittle's . . . Coun. Pal. . . . . Lancaster . . .	$21 \times 27\frac{3}{8}$	. . . . .	391
,, ,,	1833	Lancashire, Divided into Hundreds	$12\frac{7}{8} \times 16\frac{1}{4}$	Complete County Atlas of England and Wales	429
,, ,,	1837	,, ,, ,,	,, ,,	,, ,, ,,	458
,, ,,	1838	,, ,, ,,	,, ,,	,, ,, ,,	462
,, ,,	1840	,, ,, ,,	,, ,,	,, ,, ,,	469
,, ,,	1845	,, ,, ,,	,, ,,	,, ,, ,,	499
,, ,,	1858	Collins' Rail. & Teleg. Map of Lancashire		. . . . .	550
,, ,,	1865	Collins' Railway Map of Lancashire		. . . . .	575
Ellis, J.	1766	Modern Map of Lancashire . .	$7\frac{1}{8} \times 9$	Ellis's English Atlas . . .	226
,, ,,	1766	,, ,, . .	,, ,,	,, ,, ,, . . .	227
,, ,,	1766	,, ,, . .	,, ,,	Atlas Britannique ou Chorographie . . . de l'Angleterre . .	228
,, ,,	1768	,, ,, . .	,, ,,	Ellis's English Atlas . . .	233
,, ,,	1768	,, ,, . .	,, ,,	,, ,, ,, . . .	234
,, ,,	1768	,, ,, . .	,, ,,	,, ,, ,, . . .	235
,, ,,	1773	,, ,, . .	,, ,,	,, ,, ,, . . .	242
,, ,,	1777	,, ,, . .	,, ,,	,, ,, ,, . . .	247
Emslie, John	1848	West Yorkshire and Lancashire .	$6\frac{3}{4} \times 9$	Reynolds's Travelling Atlas of England	520
,, ,,	1854	,, ,, .	,, ,,	,, ,, ,,	542
,, ,,	1860	,, ,, .	,, ,,	Reynolds's Geological Atlas of Great Britain . . .	557
,, ,,	1864	,, ,, .	,, ,,	,, ,, ,,	568
,, ,,	1864	,, ,, .	,, ,,	Portable Atlas of England and Wales	569
,, ,,	1889	,, ,, .	,, ,,	Reynolds's Geological Atlas of Great Britain . . .	666

Emslie, J., & Sons, *see* **J. Airey**
Emslie, J. P. & W. R., *see* **J. Airey**

Faden, William	1816	County Palatine of Lancaster .	$22\frac{3}{4} \times 33\frac{3}{4}$	. . . . .	341
,, ,,	1840	Wyld's Map County Palatine of Lancaster	,, ,,	. . . . .	467
Faulkner, G.	1851	Map shewing Facility of Travelling by Railway in County of Lancaster	$7\frac{3}{8} \times 9\frac{1}{4}$	. . . . .	532

NAME	DATE	TITLE	DIMENSIONS	WORK IN WHICH MAP WAS ISSUED	ENTRY NO.
Franks, J. H.	1820	Map of Lancashire	$14\frac{7}{8} \times 19\frac{3}{4}$	(?)	362
,, ,,	1824	Map of County Palatine of Lancaster	$15\frac{1}{4} \times 19\frac{1}{2}$	Illustrations. History . . . of County Palatine of Lancaster	382
Franks & Johnson	1824	,, ,, ,,	,, ,,	,, ,, ,,	382
Gardner	1822	Lancashire	$6\frac{1}{2} \times 8\frac{7}{8}$	Smith's New English Atlas	374
Gardner, J.	1832	,,	$9\frac{7}{8} \times 11\frac{7}{8}$	Plans of Cities and Boroughs of England	424
Gibson, J.	1759	Lanca Shire	$2\frac{1}{4} \times 4\frac{1}{8}$	New & Accurate Maps of Counties of England and Wales	216
,, ,,	1770	,,	,, ,,	,, ,, ,,	240
,, ,,	1779	,,	,, ,,	,, ,, ,,	250
Gibson, J., & Bowen, E.	1762	Accurate Map of County of Lancaster	$15\frac{7}{8} \times 18\frac{3}{4}$	Royal English Atlas	220
,, ,,	1777	,, ,, ,,	,, ,,	,, ,, ,,	246
,, ,,	1780	,, ,, ,,	,, ,,	,, ,, ,,	252
,, ,,	1794	,, ,, ,,	,, ,,	English Atlas	278
Greenwood, C.	1818	Map of County Palatine of Lancaster	(6 sheets)		351
,, ,,	1836	New & Improved County Palatine of Lancaster	,,		453
Greenwood, C. & J.	1830	Map of County Palatine of Lancaster	$26 \times 23\frac{7}{8}$	Greenwood & Co.'s Atlas of England and Wales	405
,, ,,	1834	,, ,, ,,	,, ,,	Atlas of the Counties of England	438
,, ,,	1834	,, ,, ,,	,, ,,	,, ,, ,,	439
Gregson, Matthew	1821	Lancashire, 1598	$19 \times 13\frac{1}{8}$	Portfolio . . . of Fragments (2nd edition)	370
,, ,,	1869	,,	,, ,,	,, ,, (3rd edition)	588
,, ,,	1888	,,	,, ,,	History of County . . . Lancaster (Croston's edition)	659
H., T.	1740	Map of Diocess of Chester	$15\frac{1}{2} \times 20\frac{3}{4}$		183
Hall, Sidney	1820	Lancashire	$2\frac{3}{4} \times 4\frac{1}{2}$	Leigh's New Atlas of England and Wales	360
,, ,,	1825	,,	,, ,,	,, ,, ,,	387
,, ,,	1826	,,	,, ,,	,, ,, ,,	392
,, ,,	1830	,,	7×9		407
,, ,,	1831	,,	$2\frac{3}{4} \times 4\frac{1}{2}$	Leigh's New Atlas of England and Wales	413
,, ,,	1832	,,	7×9	Topographical Dictionary of Great Britain	421

,, ,,	1833	,,	$2\frac{3}{4} \times 4\frac{1}{2}$	Leigh's New Atlas of England and Wales	428
,, ,,	1833	,,	7 × 9	Topographical Dictionary of Great Britain	431
,, ,,	1833	,,	,, ,,	New British Atlas	432
,, ,,	1834	,,	,, ,,	,, ,,	440
,, ,,	1835	,,	$2\frac{3}{4} \times 4\frac{1}{2}$	Leigh's New Atlas of England and Wales	445
,, ,,	1836	,,	7 × 9	New British Atlas	454
,, ,,	1837	,,	$2\frac{3}{4} \times 4\frac{1}{2}$	Leigh's New Atlas of England and Wales	457
,, ,,	1839	,,	,, ,,	,, ,, ,,	466
,, ,,	1840	,,	,, ,,	,, ,, ,,	468
,, ,,	1842	,,	,, ,,	Leigh's New Pocket Atlas of England and Wales	479
,, ,,	1842	,,	7 × 9	Travelling County Atlas	480
,, ,,	1843	,,	,, ,,	,, ,,	488
,, ,,	1845	,,	,, ,,	,, ,,	500
,, ,,	1846	,,	,, ,,	,, ,,	506
,, ,,	1847	,,	,, ,,	New County Atlas	511
,, ,,	1848	,,	,, ,,	Travelling County Atlas	516
,, ,,	1850	,,	,, ,,	,, ,,	524
,, ,,	1852	,,	,, ,,	,, ,,	535
,, ,,	1857	,,	,, ,,	Travelling Atlas of English Counties	547
,, ,,	1860	,,	,, ,,	,, ,, ,,	555
,, ,,	1860	,,	$11\frac{3}{8} \times 15\frac{3}{8}$	English Counties	559
,, ,,	1866	,,	7 × 9	Travelling Atlas of English Counties	579
,, ,,	1873	,,	,, ,,	,, ,, ,,	604
,, ,,	1875	,,	,, ,,	,, ,, ,,	612
,, ,,	1885	,,	,, ,,	,, ,, ,,	642
Harrison, J.	1789	Map of Lancashire	$12\frac{1}{2} \times 17\frac{5}{8}$	Maps of the English Counties	268
,, ,,	1791	,,	,, ,,	,, ,, ,,	271
,, ,,	1792	,,	,, ,,	,, ,, ,,	274
Haywood, *see* **Harrison**					
Hennet, G.	1830	Map of County Palatine of Lancaster	(4 sheets)		406
Heywood, J.	1888	Lancashire . . . Sites of Roman Stations . . . Camps	$6\frac{1}{8} \times 8\frac{1}{4}$	History of County Palatine of Lancaster (Croston's edition)	660
,, ,,	1888	Map of Lancashire, A.D. MLXXXVI	$6\frac{1}{4} \times 8\frac{1}{4}$	,, ,, ,,	661
Hoare & Reeves, *see* **W. Ebden,** 1824 and after					
,, ,, *see* **T. L. Murray,** 1830 and after					
Hodgson & Co.	1820	Lancashire	$2\frac{3}{8} \times 3\frac{3}{4}$		361

NAME	DATE	TITLE	DIMENSIONS	WORK IN WHICH MAP WAS ISSUED	ENTRY NO.
Hodgson, O.	1820	Lancashire	2 × 3 1/16	Pocket Tourist & English Atlas	359
Hogenberg, Remigius	1577	Lancastriæ Comitatus . . . descriptio	18¼ × 14⅞	(Atlas of Counties of England and Wales)	1
Hole, W.	1607	Lancastriæ Comitatus . . . Brigantum	12⅛ × 11⅝	Britannia, by W. Camden	11
,, ,,	1610	,, ,, ,,	,, ,,	Britain . . . translated by P. Holland	20
,, ,,	1637	,, ,, ,,	,, ,,	,, ,, ,,	71
Hollar, W.	1644	Bishop-ricke of Dvrram . . . lancast-shire, etc.	20½ × 15½	Kingdome of England, & Principality of Wales	82
,, ,,	1671	,, ,, ,,	,, ,,	The Quarter Master's Maps	118
,, ,,	1687	,, ,, ,,	,, ,,	,, ,,	139
,, ,,	1752	,, ,, ,,	,, ,,	Carte de l'Angleterre et d'une Partie d'Ecosse	207
Holt, John	1793	Lancashire	8⅝ × 9⅛	General View of Agriculture of County of Lancaster	280
,, ,,	1795	,,	,, ,,	,, ,, ,,	284
Hondius, J., *see* J. Speed, 1610 and after					
,, ,, *see* Mercator & Hondius					
Housman, J.	1800	Lancashire, Westmoreland, Cumberland	9¾ × 15¾	Topographical Description of Cumb. West and Lancashire	290
Hughes, W.	1868	Lancashire	8⅞ × 11½	National Gazetteer	585
,, ,,	1868	,,	,, ,,	,, ,,	586
,, ,,	1873	,,	,, ,,	New County Atlas of Great Britain and Ireland	607
,, ,,	1875	,,	,, ,,	National Gazetteer	613
,, ,,	1886	,,	,, ,,	New Parliamentary & County Atlas of Great Britain	652
Hutchinson, T.	1748	Correct Map of Lancashire	6⅛ × 5⅞	Geographia Magnæ Britanniæ	196
,, ,,	1750	,, ,,	,, ,,	,, ,, ,,	201
James, H.	1868	North Lancashire. (New Divs. of County.)	13 × 16¼	Report of Boundary Commissioners	587
,, ,,	1868	South Lancashire. (New Divs. of County.)	13¼ × 8⅞	,, ,, ,,	587
Jansson, Jan	1636	Comitatvs Lancastrensis . . . Lancaster	19¼ × 14¼	Appendix Atlantis, Oder Ander Theil Des Welt-Buchs	69
,, ,,	1637	,, ,, ,,	,, ,,	Gerardi Mercatoris et I. Hondii Appendix (Dutch Text)	72
,, ,,	1638	,, ,, ,,	,, ,,	Newer Atlas, Oder Weltbeschreibung	74

,, ,, . . .	1638	,, ,, ,,	,, ,,	Nieuwen Atlas, Ofte Werelt Beschryvinge	75
,, ,, . . .	1642	,, ,, ,,	,, ,,	,, ,, ,,	80
,, ,, . . .	1646	Lancastria Palatinatvs . . . Lanca Shire	,, ,,	Johannis Ianssonii Novus Atlas .	89
,, ,, . . .	1646	,, ,, ,,	,, ,,	Nouvel Atlas ou Theatre du Monde	90
,, ,, . . .	1647	,, ,, ,,	,, ,,	,, ,, ,,	92
,, ,, . . .	1647	,, ,, ,,	,, ,,	Novus Atlas, oder Welt-Beschreibung	93
,, ,, . . .	1649	,, ,, ,,	,, ,,	Novus Atlas, Das ist: Welt-Beschreibung	99
,, ,, . . .	1652	,, ,, ,,	,, ,,	Nouvel Atlas, ou Theatre du Monde	101
,, ,, . . .	1652	,, ,, ,,	,, ,,	Nieuwen Atlas, ofte Wverelt-Beschrybinge	102
,, ,, . . .	1656	,, ,, ,,	,, ,,	Nouvel Atlas, ou Theatre du Monde	103
,, ,, . . .	1659	,, ,, ,,	,, ,,	Joannis Janssonii Novus Atlas .	105
,, ,, . . .	1683	,, ,, ,,	,, ,,	(?)	137
,, ,, . . .	1710	,, ,, ,,	,, ,,	Atlas Major	156
,, ,, . . .	1714	,, ,, ,,	,, ,,	Atlas Anglois	158
,, ,, . . .	1715	,, ,, ,,	,, ,,	,, ...	159
,, ,, . . .	1724	,, ,, ,,	,, ,,	,, ...	170
Jenner, Thomas . .	1643	Lancashire	$2\frac{1}{2} \times 2\frac{1}{2}$	Direction for the English Traviller	81
,, ,, . .	1657	,, ...	,, ,,	Book of the Names of all Parishes . . .	104
,, ,, . .	1662	,, ...	,, ,,	,, ,, ,,	109
,, ,, . .	1668	,, ...	,, ,,	,, ,, ,,	117
,, ,, . .	1676	,, ...	,, ,,	Direction for the English Traviller	125
,, ,, . .	1677	,, ...	,, ,,	Book of the Names of all Parishes . . .	130
,, ,, . .	1680	,, ...	,, ,,	Direction for the English Traviller	133
Johnson, T. . . .	1847	,, ...	$6 \times 8\frac{3}{8}$	Johnson's Atlas of England .	512
Johnston, W. & A. K. .	1870	Handbook Map of Shropshire . . . Lancashire	$11\frac{3}{4} \times 21\frac{1}{2}$	Handbook for Shropshire, Cheshire, and Lancashire . . .	595
,, ,, .	1872	Division VIII. North Western Counties	$14\frac{1}{2} \times 11\frac{1}{8}$	Census of England and Wales, 1871	603
,, ,, .	1880	Handbook Map of Lancashire .	$10\frac{3}{4} \times 13\frac{1}{2}$	Handbook for Lancashire . .	627
,, ,, .	1889	Lancaster	$12\frac{7}{8} \times 9\frac{1}{4}$	Modern County Atlas of England and Wales	668
Jones, R. O. . . .	1885	North Lancashire. New Divs. of County	$12\frac{1}{4} \times 21$	Report of the Boundary Commissioners	649
,, ,, . .	1885	North East Lancashire. New Divs. of County	$18\frac{1}{2} \times 12\frac{3}{4}$	,, ,, ,,	649

NAME	DATE	TITLE	DIMENSIONS	WORK IN WHICH MAP WAS ISSUED	ENTRY NO.
Jones, R. O.	1885	South East Lancashire. New Divs. of County	$15\frac{3}{4} \times 13$	Report of the Boundary Commissioners	649
,, ,,	1885	South West Lancashire. New Divs. of County	$14\frac{1}{2} \times 12\frac{3}{4}$	,, ,, ,,	649
,, ,,	1888	Local Government Boundaries Commission Alterations . . . in County of Lancashire		,, ,, ,,	665
Keer, Peter (Petrus Kaerius, *or* **Pieter van den Keere)**	1599	Lancastria	$4\frac{3}{4} \times 3\frac{1}{4}$	(Collection of Maps of Counties of England)	5
,, ,,	1617	,,	,, ,,	Guilielmi Camdeni, Viri Clarissimi Britannia	30
,, ,,	1620	Lancaster	,, ,,	England, Wales . . . by J. Speed	33
,, ,,	1627	,,	,, ,,	,, ,, ,,	40
,, ,,	1630	,,	,, ,,	,, ,, ,,	49
,, ,,	1646	,,	,, ,,	Prospect of the Most Famous Parts of the World	86
,, ,,	1662	,,	,, ,,	England, Wales . . . by J. Speed	106
,, ,,	1666	,,	,, ,,	,, ,, ,,	115
,,	1676	,,	,, ,,	Epitome of . . . Speed's Theatre of . . . Great Britain	122
Kelly & Co.	1887	Kelly's Map Lancashire North & N.E. Divs.	$11\frac{7}{8} \times 15\frac{3}{8}$	Kelly's Directory of Lancashire	658
,, ,,	1887	Kelly's Map Lancashire South & S.W. Divs.	$15\frac{1}{2} \times 11\frac{7}{8}$	,, ,, ,,	658
,, ,,	1892	Maps as 1887		,, ,, ,,	677
,, ,,	1895	,,		Royal National Directory of Lancashire	686
,, ,,	1898	,,		Kelly's Directory of Lancashire	693
Kitchin, Thomas	1750	Lancashire	$6 \times 7\frac{5}{8}$	London Magazine	202
,, ,,	1750	,,	,, ,,	,, ,,	203
,, ,,	1764	New Map of Lancashire	$7\frac{1}{4} \times 9$	England Illustrated	224
,, ,,	1768	,, ,,	,, ,,	Kitchin's English Atlas	232
,, ,,	1769	Lanca-shire	$9\frac{1}{2} \times 11$	Kitchin's Pocket Atlas . . . Counties of South Britain	238
,, ,,	1773	Map of the Meetings . . . Quarterly Meetings	$18\frac{1}{2} \times 20\frac{1}{4}$	. . . . .	243
,, ,,	1785	Bowles's Reduced Map of Lancashire	$9\frac{1}{2} \times 11$	Bowles's Pocket Atlas . . . Counties of South Britain	258

,, ,,	1786	Lancashire	$6 \times 7\frac{5}{8}$	Historical Descriptions	259
,, ,,	1798	,,	,, ,,	Antiquities of England & Wales . . . by Francis Grose	286
Kitchin & Jefferys	1749	A Map of Lancashire	$4\frac{3}{4} \times 4\frac{5}{16}$	Small English Atlas	199
,, ,,	1751	,, ,,	,, ,,	,, ,,	205
,, ,,	1775	,, ,,	,, ,,	,, ,,	244
,, ,,	1785	,, ,,	,, ,,	,, ,,	255
,, ,,	1787	,, ,,	,, ,,	English Atlas or Concise View of England and Wales	261
Langeren, Jacob van	1635	Lancashire	$1\frac{1}{2} \times 1\frac{1}{2}$	Direction for the English Traviller	63
,, ,,	1636	,,	,, ,,	,, ,, ,,	67
,, ,,	1636	,,	,, ,,	,, ,, ,,	68
Langley & Belch	1818	Langley's new Map of Lancashire	$6\frac{3}{8} \times 9\frac{5}{8}$	Langley's New County Atlas	350
,, ,,	1820	,, ,, ,,	,, ,,	,, ,, ,,	358
Leigh, Charles	1700	New Map of Lancashire, Cheshire, etc.	$14\frac{5}{8} \times 11\frac{1}{8}$	Natural History of Lancashire, Cheshire	149
Leigh, Jas.	1820	Map of Lancashire	$14\frac{7}{8} \times 19\frac{3}{4}$		362
Lithographic Press, *see* **Gregson, M.**					
Lodge, Jno.	1789	New Map of Lancashire	$9\frac{3}{4} \times 12\frac{1}{4}$	Political Magazine	269
,, ,,	1795	,, ,,	,, ,,	Atlas of Great Britain and Ireland	282
Lowes, Jas.	1798	Map of Westmorland with Part of Lancs., etc.	$14\frac{5}{8} \times 19\frac{5}{8}$		287
Luffman, John	1803	Lancashire	$1\frac{5}{8}$ diam.	New Pocket Atlas	295
,, ,,	1803	,,	,,	,, ,,	296
,, ,,	1805	,,		(?)	302
,, ,,	1806	,,	$1\frac{5}{8}$ diam.	New Pocket Atlas	306
Mercator, Gerard	1595	Westmorlandia, Lancastria, Cestria, etc.	$15\frac{1}{2} \times 13\frac{3}{8}$	Atlas sive Cosmographicae Meditationes . . . (Part 3)	3
,, ,,	1595	,, ,, ,,	,, ,,	,, (Complete edition of Albertus Busius)	4
,, ,,	1602	,, ,, ,,	,, ,,	,, (Edition of Bernardus Busius)	6
,, ,,	1606	,, ,, ,,	,, ,,	Gerardi Mercatoris Atlas . . . (1st edition of Jodocus Hondius)	8
,, ,,	1607	,, ,, ,,	,, ,,	,, Editio Secunda	9
,, ,,	1608	,, ,, ,,	,, ,,	,, (3rd Latin edition)	12
,, ,,	1609	,, ,, ,,	,, ,,	L'Atlas ou Meditations Cosmographiqves . . . du Monde	15
,, ,,	1611	,, ,, ,,	,, ,,	Gerardi Mercatoris Atlas . . . Editio Qvarta	22
,, ,,	1613	,, ,, ,,	,, ,,	,, (5th Latin edition)	23
,, ,,	1613	,, ,, ,,	,, ,,	(The second French edition)	24

NAME	DATE	TITLE	DIMENSIONS	WORK IN WHICH MAP WAS ISSUED	ENTRY NO.
Mercator, Gerard . .	1616	Westmorlandia, Lancastria, Cestria, etc.	$15\frac{1}{2} \times 13\frac{3}{8}$	Gerardi Mercatoris Atlas . . . (6th Latin edition) .	26
,, ,, . .	1619	,, ,, ,,	,, ,,	,, (7th Latin edition) .	31
,, ,, . .	1619	,, ,, ,,	,, ,,	,, (3rd French edition) .	32
,, ,, . .	1623	,, ,, ,,	,, ,,	,, Editio Qvinta (actually the 8th) . . .	37
,, ,, . .	1627	,, ,, ,,	,, ,,	,, (9th Latin edition) .	39
,, ,, . .	1628	,, ,, ,,	,, ,,	,, Editio Decima . .	42
,, ,, . .	1628	,, ,, ,,	,, ,,	,, Editio Decima (4th French edition) . . .	43
,, ,, . .	1630	,, ,, ,,	,, ,,	,, Editio Decima (but the 11th) . . .	47
,, ,, . .	1630	,, ,, ,,	,, ,,	,, Editio Decima (5th French edition) . . .	48
,, ,, . .	1631	,, ,, ,,	,, ,,	,, Editio Decima (12th Latin edition) . . .	53
,, ,, . .	1633	,, ,, ,,	,, ,,	Gerardi Mercatoris et I. Hondii Atlas ou Representation du Monde .	57
,, ,, . .	1633	,, ,, ,,	,, ,,	Gerardi Mercatoris . . . Atlas, Das ist Abbildung der Gantzen Welt .	58
,, ,, . .	1634	,, ,, ,,	,, ,,	Atlas, ofte Afbeeldinghe vande gantsche Weerldt . .	59
,, ,, . .	1635	,, ,, ,,	,, ,,	Gerardi Mercatoris . . . Atlas ou Representation du Monde .	61
,, ,, . .	1636	,, ,, ,,	,, ,,	Gerardi Mercatoris . . . Atlas, or a Geographicke Description .	64
,, ,, . .	1638	,, ,, ,,	,, ,,	Gerardi Mercatoris . . . (13th Latin edition)	73
,, ,, . .	1638	,, ,, ,,	,, ,,	Nouveau Theatre dv Monde ou Novvel Atlas (Hondius edition) .	76
,, ,, . .	1639	,, ,, ,,	,, ,,	,, (Jansson's edition) .	76
,, ,, . .	1642	,, ,, ,,	,, ,,	,, ,, .	79
Mercator, Gerard, and Jodocus Hondius .	1607	Westmorland, Castria, Cestria, etc.	$6\frac{3}{4} \times 4\frac{7}{8}$	Atlas Minor Gerardi Mercatoris a I. Hondio (Latin text) .	10
,, ,, .	1608	,, ,,	,, ,,	Atlas Minor de Gerard Mercator (French text) . . .	13
,, ,, .	1609	,, ,,	,, ,,	Atlas Minor Gerardi Mercatoris a I. Hondio	16

,, ,,	1609	,, ,,	,, ,,	Atlas Minor Das ist . . . Beschreibung der . . . Welt (German text)		17
,, ,,	1610	,, ,,	,, ,,	Atlas Minor Gerardi Mercatoris a I. Hondio		18
,, ,,	1610	,, ,,	,, ,,	Atlas Minor de Gerard Mercator		19
,, ,,	1613	,, ,,	,, ,,	,, ,, ,,		25
,, ,,	1621	,, ,,	,, ,,	Atlas Minor Gerardi Mercatoris a I. Hondio		34
,, ,,	1621	,, ,,	,, ,,	Atlas Minor (Dutch text)		35
,, ,,	1628	Lancastria, Cestria, Caernarvan, . . .	$7\frac{1}{2}$	×	$5\frac{1}{4}$	Atlas Minor Gerardi Mercatoris a I. Hondio	44
,, ,,	1628	,, ,,	,, ,,	Atlas Minor de Gerard Mercator		45
,, ,,	1629	,, ,,	,, ,,	Atlas Minor (German text)		46
,, ,,	1630	,, ,,	,, ,,	Atlas Minor Ofte . . . Beschrijvinge der . . . Werelt (Dutch text)		50
,, ,,	1630	,, ,,	,, ,,	Atlas Minor ou . . . Description de tout le Monde (French text)		51
,, ,,	1630	Westmorlandia, lancastria, Cestria, . . .	$9\frac{3}{8}$	×	$6\frac{3}{4}$	Gerardi Mercatoris Atlas . . . Iohannis Cloppenburgij	52
,, ,,	1631	Lancastria, Cestria, Caernarvan, . . .	$7\frac{1}{2}$	×	$5\frac{1}{4}$	Atlas Minor, Beschreibung der gantzen Welt (German text)	55
,, ,,	1632	Westmorlandia, lancastria, Cestria, . . .	$9\frac{3}{8}$	×	$6\frac{3}{4}$	Gerardi Mercatoris Atlas . . . Iohannis Cloppenburgij	56
,, ,,	1634	Lancastria, Cestria, Caernarvan, . . .	$7\frac{1}{2}$	×	$5\frac{1}{4}$	Atlas Minor Gerardi Mercatoris a I. Hondio	60
,, ,,	1635	Westmorland, Castria, Cestria, etc.	$6\frac{3}{4}$	×	$4\frac{7}{8}$	Historia Mvndi, or Mercator's Atlas	62
,, ,,	1636	Lancastria, Cestria, Caernarvan, . . .	$7\frac{1}{2}$	×	$5\frac{1}{4}$	Atlas Minor (Dutch text)	65
,, ,,	1636	Westmorlandia, lancastria, Cestria, . . .	$9\frac{3}{8}$	×	$6\frac{3}{4}$	Gerardi Mercatoris Atlas . . . Iohannis Cloppenburgij	66
,, ,,	1637	Westmorland, Castria, Cestria, etc.	$6\frac{3}{4}$	×	$4\frac{7}{8}$	Historia Mvndi, or Mercator's Atlas	70
,, ,,	1651	Lancastria, Cestria, Caernarvan, . . .	$7\frac{1}{2}$	×	$5\frac{1}{4}$	Atlas Minor . . . Beschreibung der gantzen Welt	100
,, ,,	1673	Westmorlandia, lancastria, Cestria, . . .	$9\frac{3}{8}$	×	$6\frac{3}{4}$	Atlas sive Cosmographicae Meditationes	120
Migneret, Me., *see* **Perrot**						
Miller, R.	1810	Lancashire	$2\frac{3}{8}$	×	$3\frac{7}{8}$	Miller's New Miniature Atlas	318
,, ,,	1820	,,	,,	,,	Darton's New Miniature Atlas	357
,, ,,	1825	,,	,,	,,	,, ,, ,,	386
,, ,,	1845	,,	,,	,,	Reuben Ramble's Travels	498
Moll, Herman	1700	New Map of Lancashire, Cheshire, etc.	$14\frac{5}{8}$	×	$11\frac{1}{8}$	Natural History of Lancashire, Cheshire	149

NAME	DATE	TITLE	DIMENSIONS	WORK IN WHICH MAP WAS ISSUED	ENTRY NO.
Moll, Herman	1724	County Palatine of Lancaster	$9\frac{5}{8} \times 7\frac{1}{8}$	New Description of England and Wales	172
,, ,,	1724	,, ,,	,, ,,	Set of Fifty New and Correct Maps of England	173
,, ,,	1728	,, ,,	,, ,,	New Description of England and Wales	174
,, ,,	1739	,, ,,	,, ,,	Set of Fifty Maps of England	182
,, ,,	1747	,, ,,	,, ,,	,, ,, ,, ,,	194
,, ,,	1753	,, ,,	,, ,,	Moll's British Atlas	211
Morden, Robert	1676	Lancaster Sh:	$2\frac{3}{16} \times 2\frac{1}{4}$		126
,, ,,	1676	,,	,, ,,	(Pocket County Atlas)	127
,, ,,	1676	,,	,, ,,		129
,, ,,	1680	,,	,, ,,	Pocket Book of all the Counties of England and Wales	134
,, ,,	1695	County Palatine of Lancaster	$13\frac{3}{4} \times 16$	Camden's Britannia	145
,, ,,	1701	,, ,,	$5\frac{7}{8} \times 7\frac{3}{4}$	New Description and State of England	151
,, ,,	1704	,, ,,	,, ,,	,, ,, ,,	153
,, ,,	1708	,, ,,	,, ,,	Fifty-six New and Accurate Maps of Great Britain	154
,, ,,	1715	,, ,,	$13\frac{3}{4} \times 16$	(Collection of Maps of the Counties)	161
,, ,,	1720	,, ,,	$5\frac{7}{8} \times 7\frac{3}{4}$	Magna Britannia et Hibernia	165
,, ,,	1722	,, ,,	$13\frac{3}{4} \times 16$	Britannia, by W. Camden	168
,, ,,	1737	,, ,,	,, ,,	,, ,,	180
,, ,,	1738	,, ,,	$5\frac{7}{8} \times 7\frac{3}{4}$	Magna Britannia et Hibernia	181
,, ,,	1750	Lancaster Sh:	$2\frac{3}{16} \times 2\frac{1}{4}$	Brief Description of England	200
,, ,,	1753	County Palatine of Lancaster	$13\frac{3}{4} \times 16$	Britannia, by W. Camden	209
,, ,,	1772	,, ,,	,, ,,	,, ,,	241
,, ,,	1892	Lancaster Sh:	$2\frac{3}{16} \times 2\frac{1}{4}$	Playing Cards of Various Ages	676
Murray, T. L.	1830	Lancashire	$13\frac{3}{8} \times 17\frac{3}{8}$	Atlas of the English Counties	408
,, ,,	1830	,,	,, ,,	,, ,,	409
,, ,,	1831	,,	,, ,,	,, ,,	415
,, ,,	1832	,,	,, ,,	,, ,,	422
,, ,,	1834	,,	,, ,,	,, ,,	440a
Neele	1811	,,	$7\frac{1}{8} \times 8\frac{7}{8}$	Encyclopædia Londinensis	324
,,	1815	,,	$7\frac{3}{8} \times 9\frac{3}{8}$	New British Traveller	334
,,	1815	Map of County of Lancashire	$10\frac{3}{4} \times 13\frac{1}{2}$	General View of Agriculture of Lancashire	335
,,	1818	Lancashire	$7\frac{3}{4} \times 9\frac{3}{8}$	Robins's Atlas of England and Wales	349

,,	1819	,,	,, ,,	New British Traveller		355
Neele & Son	1820	,,	$4\frac{7}{8} \times 6\frac{1}{4}$	Pinnock's County Histories . . . Lancashire		363
,, ,,	1821	,,	,, ,,	Traveller's Pocket Atlas		369
,, ,,	1823	,,	,, ,,	,, ,, ,,		376
Neele, S. I., & Son, *see* **Greenwood**						
Nelson, T.	1899	Map of Lancashire	$3\frac{3}{16} \times 3\frac{5}{8}$	Our Own County Series . . . Little History of Lancashire		694
Nichols, J. B., & Son	1838	Lancashire	$3 \times 4\frac{3}{4}$	Family Topographer		465
	1842	,,	,, ,,	,, ,,		484a
Noble, E., *see* **J. Cary** (1789)						
Ordnance Survey	1846–51	Ordnance Survey of Lancashire		Ordnance Survey, 6 inches to a mile		509
,, ,,	1851	Index to Ordnance Survey of Lancashire		,,	4 miles to 1 inch.	531
,, ,,	1885	,, ,, ,,		,,	,,	643
,, ,,	1888	Diagram . . . Lancashire . . . Civil Parishes		,,	,,	663
,, ,,	1888	Diagram . . . Sanitary Districts . . .		,,	,,	664
,, ,,	1890–95	Ordnance Survey of Lancashire		,,	25 inches to a mile	673
,, ,,	1890–96	,, ,, ,,		,,	6 inches to a mile	674
,, ,,	1897	Diagram . . . Lancashire . . . Parishes		,,	4 miles to 1 inch.	692
,, ,,	1900	Diagram of Lancashire . . . Unions . . . San. Dists.		,,	2 miles to 1 inch.	696
Overton, John	1680	Lancastriæ Comitatus Palatinvs	$18 \times 13\frac{7}{8}$			132
Palmer, R., *see* **Richard Blome**						
Perrot, A. M.	1823	Chester. Lancaster	$1\frac{3}{8} \times 2\frac{5}{8}$	L'Angleterre, ou Description . . . Grande Bretagne		377
,, ,,	1828	,, ,,	,, ,,	,, ,, ,,		397
Philip, G., & Son	1871	County of Lancashire	$5\frac{3}{4} \times 7\frac{3}{4}$	Geography of Lancashire		598
,, ,,	1873	,, ,,	,, ,,	Philips' Handy Atlas of Counties of England		608
,, ,,	1876	,, ,,	,, ,,	,, ,, ,,		619
,, ,,	1885	Lancashire (2 sheets.) each	$7\frac{3}{4} \times 5\frac{7}{8}$	,, ,, ,,		648
,, ,,	1887	,, ,,	,, ,,	,, ,, ,,		657
,, ,,	1895	,, ,,	,, ,,	,, ,, ,,		685
Pigot & Son	1828	Lancashire	$8\frac{1}{4} \times 13\frac{1}{4}$	Pigot & Co.'s New Commercial Directory		398
,, ,,	1828	,,	,, ,,	,,	National Commercial Directory	399
,, ,,	1829	,,	,, ,,	,,	British Atlas, Part Second	402

NAME	DATE	TITLE	DIMENSIONS	WORK IN WHICH MAP WAS ISSUED	ENTRY NO.
Pigot & Son	1831	Lancashire	$8\frac{1}{4} \times 13\frac{1}{4}$	Pigot & Co.'s British Atlas	414
,, ,,	1832	,,	,, ,,	,, ,,	420
,, ,,	1833	,,	,, ,,	,, ,,	430
,, ,,	1834	,,	,, ,,	,, National and Commercial Directory	437
,, ,,	1835	,,	$3\frac{3}{4} \times 6\frac{1}{8}$	Pocket Topography and Gazetteer of England	449
,, ,,	1838	,,	$8\frac{1}{4} \times 13\frac{1}{4}$	Pigot & Co.'s British Atlas	463
,, ,,	1840	,,	,, ,,	,, ,,	470
,, ,,	1841	,,	,, ,,	,, Royal National and Commerical Directory	475
,, ,,	1842	,,	$3\frac{3}{4} \times 6\frac{1}{8}$	Pocket Topography and Gazetteer of England	482
,, ,,	1844	,,	$8\frac{1}{4} \times 13\frac{1}{4}$	Pigot & Co.'s British Atlas	494
,, ,,	1846	,,	,, ,,	Slater's New British Atlas	505
,, ,,	1847	,,	,, ,,	,, ,,	510
,, ,,	1848	,,	,, ,,	,, ,,	514
,, ,,	1848	,,	,, ,,	,, ,,	515
,, ,,	1850	,,	$3\frac{3}{4} \times 6\frac{1}{8}$	Pocket Topography and Gazetteer of England	526
,, ,,	1851	,,	$8\frac{1}{4} \times 13\frac{1}{4}$	Slater's . . . Royal National . . . Directory . . . Lancashire.	530
,, ,,	1855	,,	,, ,,	Slater's . . . Royal National . . . Directory . . . Northern Counties	543
,, ,,	1857	,,	,, ,,	Slater's New British Atlas	546
,, ,,	1865	,,	,, ,,	Slater's . . . Royal National . . . Directory . . . Lancashire	576
,, ,,	1869	,,	,, ,,	,, ,, ,,	590
,, ,,	1872	,,	,, ,,	Slater's . . . Royal National . . . Directory	600
,, ,,	1876	,,	,, ,,	Slater's . . . Royal National . . . Directory . . . Lancashire	616
,, ,,	1879	,,	,, ,,	,, ,, ,,	623
Playing Cards	1590	Lancashire ye 10 of the North	$1\frac{1}{2} \times 1\frac{1}{2}$	England = Famovs Place =	2
,, ,,	1676	Lancaster Sh:	$2\frac{3}{16} \times 2\frac{1}{4}$	52 Countries of E. and W.	126
,, ,,	1676	,,	,, ,,	(Pocket County Atlas)	127
,, ,,	1676	(?)	(?)	Recreative Pastime by Card-play; Geographical	128
,, ,,	1676	Lancaster Sh:	$2\frac{3}{16} \times 2\frac{1}{4}$	52 Counties of E. and W.	129

,, ,,	1677	(?)	(?)	Geographical, Chronological . . . Cards of England and Wales . 131
,, ,,	1680	Lancaster Sh:	$2\frac{3}{16} \times 2\frac{1}{4}$	Pocket Book of all the Counties of England and Wales . . 134
,, ,,	1750	,,	,, ,,	Brief Description of England . 200
,, ,,	1892	,,	,, ,,	Playing Cards of Various Ages . 676
Proprietors of British Architect, *see* **M. Drayton** (No. 638)				
Redmayne, W.	1676	(?)	(?)	Recreative Pastime by Card-play; Geographical . . . 128
,, ,,	1677	,,	,, ,,	Geographical, Chronological . . . Cards of England and Wales . 131
Ridge, I.	1750	Lancashire	$6 \times 7\frac{5}{8}$	London Magazine . . . 203
Rocque, J.	1746	,,	,, ,,	English Traveller . . . 193
,, ,,	1753	,,	,, ,,	Small British Atlas . . . 212
,, ,,	1762	,,	,, ,,	,, . . . 219
,, ,,	1764	,,	,, ,,	,, . . . 223
,, ,,	1769	,,	,, ,,	England Displayed . . . 237
Rodwell, Mary Martha	1834	,,	$3\frac{1}{2} \times 3$	Geography of the British Isles . 441
Roper, J., *see* **G. Cole**				
Rothwell, W.	1850	Map of County of Lancashire	$6\frac{7}{8} \times 7\frac{7}{8}$	Report of the Agriculture of County of Lancaster . . . 529
Rowe, Robert	1811	New Map of County Palatine of Lancaster	$12\frac{3}{4} \times 15\frac{5}{8}$	English Atlas 322
,, ,,	1829	Lancashire	,, ,,	New British Atlas . . . 401
,, ,,	1830	,,	,, ,,	,, . . . 404
,, ,,	1831	,,	,, ,,	,, . . . 412
,, ,,	1832	,,	,, ,,	,, . . . 419
,, ,,	1833	,,	,, ,,	,, . . . 426
,, ,,	1835	,,	,, ,,	,, . . . 443
,, ,,	1842	,,	,, ,,	,, . . . 478
,, ,,	1848	,,	,, ,,	,, . . . 513
,, ,,	1850	,,	,, ,,	,, . . . 523
,, ,,	1852	British Gazetteer, Lancashire	,, ,,	Atlas accompanying The British Gazetteer 533
,, ,,	1852	Lancashire	,, ,,	 534
,, ,,	1860	,,	,, ,,	 554
Sackett, W. J.	1864	Carlisle	$12\frac{5}{8} \times 16\frac{3}{4}$	New Set of Diocesan Maps . 572
,, ,,	1864	Chester		,, ,, . 573
,, ,,	1864	Manchester		,, ,, . 574
Saxton, Christopher	1577	Lancastriæ Comitatus . . . descriptio	$18\frac{1}{4} \times 14\frac{7}{8}$	(Atlas of the Counties of England and Wales) 1

NAME	DATE	TITLE	DIMENSIONS	WORK IN WHICH MAP WAS ISSUED	ENTRY NO.
Saxton, Christopher	1642	County Pallatine of Lancaster. Anno 1642	$18\frac{1}{4} \times 14\frac{7}{8}$	The Maps of All the Shires in England and Wales	78
,, ,,	1665	,, Anno 1665	,, ,,	(?)	114
,, ,,	1683	County Pallatine of Lancaster	,, ,,	(?)	136
,, ,,	1689	,, Described by P. Lea	,, ,,	All The Shires of England and Wales	140
,, ,,	1690	,, ,,	,, ,,		141
,, ,,	1693	County Palatine of Lancaster	,, ,,	The Shires of England and Wales	142
,, ,,	1693	,, ,, ,,	,, ,,	Atlas Anglois	143
,, ,,	1720	,, ,, ,,	,, ,,	The Shires of England and Wales	164
,, ,,	1749	,, ,, ,,	,, ,,	,, ,, ,,	197
,, *see also* **W. Hole**					
Schmollinger, W.	1836	Lancashire	$6\frac{7}{8} \times 9\frac{1}{8}$	English Counties Delineated	456
,, ,,	1837	,,	,, ,,	,, ,, ,,	460
,, ,,	1838	,,	,, ,,	,, ,, ,,	464
,, ,,	1842	,,	,, ,,	Complete and Universal Dictionary . . . James Barclay	484
,, ,,	1848	,,	,, ,,	,, ,, ,,	518
,, ,,	1850	,,	,, ,,	,, ,, ,,	528
,, ,,	1852	,,	,, ,,	,, ,, ,,	538
Scott, R.	1833	,,	$6\frac{3}{4} \times 9$	New and Comprehensive Gazetteer of England and Wales	435
,, ,,	1836	,,	,, ,,	,, ,, ,,	455
,, ,,	1840	,,	,, ,,	Parliamentary Gazetteer of England and Wales	472
,, ,,	1843	,,	,, ,,	,, ,, ,,	490
,, ,,	1846	,,	,, ,,	,, ,, ,,	507
Seller, John	1695	,,	$5\frac{3}{16} \times 4\frac{1}{8}$	Anglia Contracta	146
,, ,,	1696	,,	,, ,,	History of England	148
,, ,,	1701	,,	,, ,,	Camden's Britannia Abridg'd	150
,, ,,	1703	,,	,, ,,	History of England	152
,, ,,	1777–87	,,	,, ,,	Antiquities of England and Wales, by Francis Grose	249
Simpson, S.	1746	,,	$6 \times 7\frac{1}{2}$	Agreeable Historian	192
Slater, I., *see* **Pigot & Son,** 1846 and after					
Smith, Charles	1801	New Map County Palatine of Lancaster	$16\frac{3}{4} \times 18\frac{7}{8}$		291
,, ,,	1804	,, ,, ,,	,, ,,	Smith's New English Atlas	298
,, ,,	1804	,, ,, ,,	,, ,,	,, ,,	299
,, ,,	1808	,, ,, ,,	,, ,,	,, ,,	309

,, ,,	1818	,, ,, ,,	,, ,,	,, ,,	.	345
,, ,,	1821	,, ,, ,,	,, ,,	,, ,,	.	367
,, ,,	1822	Lancashire	$6\frac{1}{2} \times 8\frac{7}{8}$	,, (Reduced version)	.	374
,, ,,	1827	New Map County Palatine of Lancaster	$16\frac{3}{4} \times 18\frac{7}{8}$	,, (Large folio edition)	.	394
,, ,,	1834	,, ,, ,,	,, ,,	,, ,,		436
,, ,,	1846	,, ,, ,,	,, ,,	,, ,,		504
,, ,,	1864	Map of Lancashire shewing railways	,, ,,	. . . . .		567
Smith & Jones, *see* **C. Smith**						
Speed, John . .	1608	Countie pallatine of Lancaster described		. . . . .		14
,, ,,	1610	,, ,, ,,	$16\frac{3}{4} \times 18\frac{7}{8}$	. . . . .		21
,, ,,	1611	,, ,, ,,	,, ,,	Theatre of the Empire of Great Britaine		21
,, ,,	1616	,, ,, ,,	,, ,,	,, ,, ,,		27
,, ,,	1616	,, ,, ,,	,, ,,	Theatrum Imperii Magnæ Britanniæ		28
,, ,,	1616	,, ,, ,,	,, ,,	. . . . .		29
,, ,,	1627	,, ,, ,,	,, ,,	Theatre of the Empire of Great Britaine		41
,, ,,	1631	,, ,, ,,	,, ,,	,, ,, ,,		54
,, ,,	1646	,, ,, ,,	,, ,,	,, ,, ,,		87
,, ,,	1662	,, ,, ,,	,, ,,	,, ,, ,,		108
,, ,,	1676	,, ,, ,,	,, ,,	,, ,, ,,		123
,, ,,	1676	,, ,, ,,	,, ,,	,, ,, ,,		124
,, ,,	1696	,, ,, ,,	,, ,,	Theatre of the Empire of Great Britaine		147
,, ,,	1710	,, ,, ,,	,, ,,	Set of Maps of the several Counties		155
,, ,,	1713	,, ,, ,,	,, ,,	England Fully Described . .		157
,, ,,	1743	,, ,, ,,	,, ,,	,, ,, ,, . .		187
,, ,,	1770	,, ,, ,,	,, ,,	English Atlas		239
,, ,,	1883 (?)	,, ,, ,,	(?)	Kelly's Directory of Lancashire .		633
Stanford, E. . .	1885	Lancaster	$6\frac{5}{8} \times 10\frac{1}{2}$	Stanford's Parliamentary County Atlas		650
Stanford's Geogl. Estabt.	1879	Lancashire and Cheshire . .	3×5	Short Geography of the British Isles		625
,, ,,	1881	(Map of Lancashire) (2 sheets) each	$5\frac{1}{2} \times 3\frac{5}{16}$	London Geographical Series. .		629
,, ,,	1886	Lancaster North . . .	,, ,,	Stanford's Handy Atlas and Poll Book		653
,, ,,	1886	Lancaster South . . .	,, ,,	,, ,, ,,		653
,, ,,	1886	Lancaster North. 1886 . .	,, ,,	,, ,, ,,		654
,, ,,	1886	Lancaster South. 1886 . .	,, ,,	,, ,, ,,		654

NAME	DATE	TITLE	DIMENSIONS	WORK IN WHICH MAP WAS ISSUED	ENTRY NO.
Stanford's Geogl. Estabt.	1896	Archæological Map of Lancashire .	$17\frac{1}{2} \times 21\frac{3}{4}$	Archaeological Survey of Lancashire	690
Stent, Peter . . .	1662	Lancastriæ Comitatus Palatinvs .	$18 \times 13\frac{7}{8}$	. . . . .	107
Stockdale, J. . . .	1794	Lancashire	$7\frac{3}{8} \times 9\frac{3}{4}$	Description of Country . . . round Manchester	281
Sudlow	1789	Map of Lancashire . . .	$12\frac{1}{2} \times 17\frac{5}{8}$	Maps of the English Counties .	268
Teesdale, H., & Co. .	1830	Lancashire	$5\frac{3}{8} \times 6\frac{7}{8}$	New Travelling Atlas . .	410
,, ,, . .	1850	,, ...	,, ,,	Travelling Atlas of England and Wales	525
,, ,, . .	1852	,, ...	,, ,,	,, ,, ,,	536
,, ,, .	1860	,, ...	,, ,,	,, ,, ,,	556
,, ,, . .	1868	,, ...	,, ,,	,, ,, ,,	582
,, ,, . .	1871	,, ...	,, ,,	Geography of the Counties of England and Wales . .	596
,, ,, . .	1882	,, ...	,, ,,	John Heywood's County Atlas of England and Wales . .	630
,, ,, *see also* **R. Rowe**					
Thiery, *see* **Perrot, A. M.**					
Toms, W. H., *see* **T. Badeslade**					
Tunnicliff, William .	1787	New Map of Lancashire . .	$12\frac{1}{4} \times 14\frac{1}{2}$	Topographical Survey of Counties Stafford . . . Lancaster .	264
,, ,, .	1789		,, ,,	Topographical Survey of Counties Somerset . . . Lancaster .	265
Valk, G. & P. Schenk, *see* **Jansson** (No. 158)					
Wale, S., *see* **T. Hutchinson**					
Walker, J. & C. . .	1831	Lancashire (see R. Creighton) .	$8\frac{5}{8} \times 11\frac{5}{8}$	Topographical Dictionary of England	416
,, ,, . .	1831	Map of Lancashire, A.D. MLXXXVI	$8\frac{1}{4} \times 13\frac{5}{8}$	History of County Palatine and Duchy of Lancaster . .	417
,, ,, . .	1831	Lancashire. Engrav'd for Baines' History	$8\frac{1}{4} \times 13\frac{3}{8}$	,, ,, ,,	418
,, ,, . .	1835	Lancashire (see R. Creighton) .	$6\frac{1}{4} \times 9$	Topographical Dictionary of England	447
,, ,, . .	1835	Lancashire. By J. & C. Walker	$12\frac{1}{8} \times 14\frac{7}{8}$	. . . . .	450
,, ,, . .	1837	,, ,,	,, ,,	British Atlas	459
,, ,, . .	1838	,, ,,	,, ,,	,, ...	463a
,, ,, . .	1840	,, ,,	,, ,,	,, ...	474
,, ,, . .	1841	,, ,,	,, ,,	,, ...	476
,, ,, . .	1842	,, ,,	,, ,,	,, ...	483
,, ,, . .	1843	Map of Lancashire, A.D. MLXXXVI	$8\frac{1}{4} \times 13\frac{5}{8}$	Lancashire, its History, Legends and Manufactures. . .	489
,, ,, . .	1843	Lancashire. By J. & C. Walker	$12\frac{1}{8} \times 14\frac{7}{8}$	British Atlas	491

,, ,,	1844	,, ,,	,, ,,	,,	496
,, ,,	1846	,, ,,	,, ,,	,,	508
,, ,,	1849	,, ,,	,, ,,	,,	521
,, ,,	1850	,, ,,	,, ,,	Hobson's Fox-Hunting Atlas	527
,, ,,	1852	,, ,,	,, ,,	British Atlas	537
,, ,,	1861	,, ,,	,, ,,	,,	560
,, ,,	1862	,, ,,	,, ,,	,,	564
,, ,,	1865	,, ,,	,, ,,	,,	577
,, ,,	1866	,, ,,	,, ,,	Hobson's Fox-Hunting Atlas	580
,, ,,	1870	,, ,,	,, ,,	British Atlas	592
,, ,,	1870	,, ,,	,, ,,	Hobson's Fox-Hunting Atlas	593
,, ,,	1873	,, ,,	,, ,,	British Atlas	605
,, ,,	1879	,, ,,	,, ,,	,,	624
,, ,,	1880	,, ,,	,, ,,	Walker's Fox-Hunting Atlas	626
,, ,,	1884	Lancashire	,, ,,	Letts's Popular County Atlas	641
,, ,,	1887	,,	,, ,,	,, ,,	655
Wallis, J.	1810	,,	$3\frac{3}{8} \times 4\frac{3}{8}$	Wallis's New Pocket Edition of the English Counties	319
,, ,,	1812	,,	$6\frac{5}{8} \times 10$	New and Improved County Atlas	327
,, ,,	1812	,,	,, ,,	Wallis's New British Atlas	328
,, ,,	1812	,,	,, ,,	,, ,,	329
,, ,,	1814	,,	$3\frac{3}{8} \times 4\frac{3}{8}$	Wallis's New Pocket Edition of the English Counties	332
,, ,,	1814	,,	$6\frac{5}{8} \times 10$		333
,, ,,	1819	,,	$3\frac{3}{8} \times 4\frac{3}{8}$	Lewis's New Traveller's Guide	353
,, ,,	1819	,,	$6\frac{5}{8} \times 10$	Ellis's New and Correct Atlas of England and Wales	354
,, ,,	1820	,,	$2\frac{3}{8} \times 3\frac{3}{4}$	Panorama: or, Traveller's Instructive Guide	364
,, ,,	1835	,,	$3\frac{5}{8} \times 4\frac{3}{8}$	Lewis's New Traveller's Guide & Panorama	442
,, ,,	1836	,,	,, ,,	,, ,, ,,	451
Weller, Edward	1858	,,	$17\frac{1}{2} \times 24\frac{7}{8}$	Weekly Dispatch	553
,, ,,	1861	Lancashire and West Yorkshire	$5\frac{1}{8} \times 6\frac{1}{2}$	Physical Atlas of Great Britain & Ireland	562
,, ,,	1863	Lancashire	$17\frac{1}{2} \times 24\frac{7}{8}$	Dispatch Atlas	566
,, ,,	1864	,,	,, ,,	Cassell's British Atlas	570
,, ,,	1865	,, (2 sheets) each	$16\frac{1}{4} \times 13\frac{1}{4}$	Philips' Atlas of the Counties of England	578
,, ,,	1868	Bacon's Map of Lancashire	$17\frac{1}{2} \times 24\frac{7}{8}$		583

NAME	DATE	TITLE	DIMENSIONS	WORK IN WHICH MAP WAS ISSUED	ENTRY NO.
Weller, Edward . .	1875	Lancashire (2 sheets) each .	$16\frac{1}{4} \times 13\frac{1}{4}$	Philips' Atlas of the Counties of England	614
,, ,, . .	1876	,, ,, ,,	,, ,,	,, ,, ,,	618
,, ,, . .	1876	,, ,, ,,	$17\frac{1}{2} \times 12\frac{1}{4}$	Bacon's New Quarto County Atlas	617
,, ,, . .	1882	I. Slater's New Map of Lancashire.	$17\frac{1}{2} \times 24\frac{7}{8}$	Slater's . . . Royal National Commercial Directory of Lancashire	631
,, ,, . .	1883	Lancashire (2 sheets) each .	$17\frac{1}{2} \times 12\frac{1}{4}$	New Large Scale Ordnance Atlas of the British Isles . .	636
,, ,, . .	1885	I. Slater's New Map of Lancashire.	$17\frac{1}{2} \times 24\frac{7}{8}$	Slater's . . . Directory of Lancashire	644
,, ,, . .	1885	Lancashire (2 sheets) each .	$16\frac{1}{4} \times 13\frac{1}{4}$	Philips' . . . Counties of England .	646
,, ,, . .	1885	,, ...	$16\frac{1}{4} \times 26\frac{1}{2}$	. . . . .	647
,, ,, . .	1887	I. Slater's New Map of Lancashire.	$17\frac{1}{2} \times 24\frac{7}{8}$	Slater's . . . Directory of Lancashire	656
,, ,, . .	1889	Lancashire (2 sheets) each .	$17\frac{1}{2} \times 12\frac{1}{4}$	New Large Scale Ordnance Map of the British Isles . . .	667
,, ,, . .	1890	I. Slater's New Map of Lancashire.	$17\frac{1}{2} \times 24\frac{7}{8}$	Slater's . . . Directory of Lancashire	670
,, ,, . .	1891	Lancashire (2 sheets) each .	$17\frac{1}{2} \times 12\frac{1}{4}$	New Large Scale Atlas of the British Isles	675
,, ,, . .	1895	,, ,, ,,	,, ,,	Commercial and Library Atlas of the British Isles . . .	682
,, ,, . .	1895	,, ,, ,,	$16\frac{1}{4} \times 13\frac{1}{4}$	Philips' Atlas of the British Isles .	684
,, ,, . .	1896	,, ...	$17\frac{1}{2} \times 24\frac{7}{8}$	. . . . .	688
,, ,, . .	1896	,, (2 sheets) each .	$17\frac{1}{2} \times 12\frac{1}{4}$	Commercial and Library Atlas . . .	689
,, ,, . .	1900	,, ,, ,,	,, ,,	Bacon's Commercial and Library Atlas of the British Isles .	695
Weller, F. S. . . .	1895	Lancashire North Part . .	$10\frac{5}{8} \times 8\frac{1}{8}$	Comprehensive Gazetteer of England and Wales	687
,, ,, . . .	1895	Lancashire South Part . .	,, ,,	,, ,, ,,	687
Wilkinson, Dr., *see* **Dr. Campbell**					
Wilson, T. . . .	1824	Map of County Palatine of Lancashire	$15\frac{1}{4} \times 19\frac{1}{2}$	Illustrations. History . . . County Palatine of Lancaster . .	382
Woodman & Mutlow, *see* **Tunnicliff**					
Wright, B., *see* **Faden**					
Wyld, J. . . .	1840	Wyld's Map County Palatine of Lancaster .	$22\frac{3}{4} \times 33\frac{3}{4}$	. . . . .	467
,, ,, . . .	1842	Lancashire	$6\frac{5}{8} \times 10$	Wyld's Atlas of the English Counties	486
see also **M. Gregson**					
Yates, William . .	1786	County Palatine of Lancaster (8 sheets) each . . .	$26 \times 19\frac{7}{8}$	. . . . .	260
,, ,, . .	1800	,, ,, ,,	,, ,,	. . . . .	288

SUPPLEMENTARY INDEX OF AUTHORS, PRINTERS AND PUBLISHERS

R

SUPPLEMENTARY INDEX OF AUTHORS, PRINTERS, AND PUBLISHERS

(*Figures refer to entry numbers.*)

Adlard & Browne, 237.
Adlard & Co., 324.
Adlard, J., 324.
Aikin, J., 281.
Allard, Charles, 156.
Allen, Thomas, 489.
Ansted, D. T., 602.
Arch, J. & A., 317.
Armstrong, Captain Andrew, 262.

B(rockwell), J., 150.
Backhouse, James, 243.
Bacon, George Washington, & Co., 583, 617, 636, 667, 675, 682, 688, 689, 695.
Baines, Edward, 382, 417, 418, 584, 659, 660, 661.
Bakewell, Thomas, 163, 178.
Bakewell & Parker, 220.
Baldwin, Craddock & Joy, 339, 340.
Baldwin, R., 202.
Barclay, Rev. James, 484, 518, 528, 538.
Bartholomew, John, 608.
Bassett, Thomas, 122, 123, 124.
Batley, Jeremiah, 180.
Bell, A., 153, 154.
Bennett, John, 244, 247, 252.
Bensley, T., 270, 289, 293.
Bent, W., 275.
Berry, Will., 126.
Bettesworth, Arthur, 180.
Biggs, G., 479.
Billingsley, B., 128.
Birt, S., 196, 201.
Bishop, George, 11, 20.
Black, Adam & Charles, 632, 678.
Bladon, S., 237.
Blanchard, E. L., 551.
Blythe, F., 237.
Bohn, Henry G., 482a.
Boswell, Henry, 259.
Bottius, Adrianus, 18.
Boundary Commissioners, 587, 649, 665.
Bowles, Carington, 220, 222, 226, 227, 229, 230, 233, 234, 244, 245, 253, 256, 257, 258.
Bowles, John, 171, 172, 173, 174, 182, 225, 229, 244, 256.
Bowles, John, & Son, 217, 220, 221.
Bowles, Thomas, 166, 167, 169, 171, 172, 173, 174, 176, 182, 194, 215, 217, 220, 221, 225.
Bowles & Carver, 277, 278.
Bowyer, W., 209, 241.
Brabner, J. F. H., 687.
Brimmer & Co., 292.
Brinck, Ernest, 50.
British Magazine, 477.
Browne, D., 196, 201, 209.
Browne, I., 36.
Burnett, William, 461, 492, 519.
Burroughs, S., 153.
Busbie, I., 36.
Busius, Albertus, 3, 4.
Busius, Bernardus, 6.

Camden, William, 11, 30, 38, 71, 145, 165, 168, 180, 209, 241, 266, 303.
Capper, Benjamin Pitts, 310, 311, 330, 400.
Carnan, T., 240, 250.
Cartwright, Samuel, 62.
Cary, G. & J., 371.
Cary, John, 545, 563, 565, 581, 599, 610, 611.
Cassell, Petter & Galpin, 570, 602.
Census of England & Wales, 603.
Census of Great Britain, 539.
Champante & Whitrow, 324.
Chapman & Hall, 407, 421, 432, 480, 511, 535, 547, 559.
Chiswell, Richard, 122, 123, 124.
Churchill, A. & J., 145.

Churchill, Awnsham, 168.
Clark, J., 188.
Clarke, B., 533.
Clarke, W., 290.
Clay, Francis, 180.
Clement, Henry, 149.
Cloppenburgij, Johannis, 52, 56, 66.
Clowes, W., & Sons, 539, 544.
Cockeril, Thomas, 151.
Collins, F., 145.
Collins, H. G., 513, 523, 525, 533, 534, 550.
Collins, William, Sons & Co., 594, 621, 622.
Cooke, C., 292, 338.
Cooper, M., 191, 199.
Coote, J., 237.
Cornish, J. E., 639.
Cox, H., 128.
Crooke, Andrew, 71.
Crosby & Co., 317.
Croston, James, 635, 651, 659, 660, 661.
Cruttwell, B., 265.
Cundee, J., 317.
Cundee, J. & J., 334.
Cuthell, J., 317.

Dalton, William Hugh, 279.
Dangerfield, 665.
Darby, John, 180.
Darton & Clark, 498.
Darton & Co., 549.
Darton, William, 342, 357, 373, 386, 427.
Davey, P., 196.
Davies & Eldridge, 319, 332.
Davies, T., 241.
Davis, C., 209.
Dawson, John, 41, 54.
Day & Son, 539, 602.
Deacon, C. W., & Co., 635, 640, 651.
Depping, G.-B., 377, 397.
Dewe, Thomas, 36.
Dewhurst, W., 484.
Dicey, C., 239.
Dickson, R. W., 335.
Dodsley, J., 232.
Dodsley, R., 189, 191.
Dodsley, R. & J., 224.
Dodwell, Robert, 683.
Domville, W., 237.
Dugdale, Thomas, 461, 487, 492, 519, 551.
Duncan, James, 429, 458, 462, 469, 499.
Dury, A., 235, 248.

Edwards, W., 434.
Ellis, G., 354.
Emerson, G. R., 601.
Emslie, J., & Sons, 615.
Emslie, J. P. & W. R., 662.
Evans, T., 237.
Evet, Edward, 149.
Exshaw, S. & I., 203.
Eyre, George Edward, & Spottiswoode, William, 587, 603, 649, 665, 681.

F., M., 85.
Faden, William, 288, 317.
Faulkner, George, 205.
Fayram, Francis, 180.
Fisher, Son & Co., 417, 418, 489, 502.
Fowler, W., & Greenwood, C., 351.
Frances, William F., 574.
Fullarton, Archd., & Co., 435, 455, 472.

Gall & Inglis, 611, 634.
Gapper, J., 238.
Garrett, John, 125, 130, 133, 139.
Gent, L. C., 584, 589.
Gibson, Edmund, 145, 168, 180, 209, 241.
Gold, Joyce, 322.
Goodwin, J., & McLean, T., 356.
Gorton, John, 421, 431.
Gough, Richard, 266, 303.
Gray, George Carington, 379.
Green, J. R. & A. S., 625.
Green, Robert, 126.
Green, William, 300.
Greenwood & Co., 405, 438, 439.
Gregson, Matthew, 7.
Grismand, John, 36.
Groenewegen, J., 170.
Groombridge & Sons, 529.
Grose, Francis, 249, 286.

H(arte), F. J., 637.
Halley, Robert, 591.
Hansard, James & Luke G., & Sons, 424.
Hardwick, Charles, 548.
Harland, John, 584, 588.
Harris, J., 317.
Harrison, E., & Co., 634.
Harrison, William, 690.
Harward, S., 265.
Hatchard, J., 300.
Hatchard & Son, 414.
Heb, Andrew, 71.
Helme, I., 36.
Hexham, Henry, 64.

Heywood, John, 556, 582, 596, 630, 659, 660, 661.
Hinton, C., 364.
Hinton, John, 206, 208.
Hitch, C., 188, 190, 195, 209.
Hodder & Stoughton, 591.
Hodges, J., 196, 201, 209.
Hodgson & Co., 383.
Hogg, Alexander, 254, 259, 279, 286.
Hole, W., 36.
Holland, Philemon, 20, 28.
Hondius, Henry, 37, 39, 42, 43, 47, 48, 53, 57, 58, 59, 61, 64, 72, 73, 76.
Hondius, Jodocus, 8, 9, 12, 15, 22, 23, 24, 26, 31, 32.
Hooper, S., 249.
How & Parsons, 485.
Hughes, William, 597.
Hull, Edward, 635, 651.
Humble, George, 21, 27, 28, 29, 33, 40, 41, 49, 54, 87.
Humble, William, 86, 87.

Jackson, Peter, 489.
Jansson, J., 10, 13, 16, 19, 25, 34, 35, 44, 45, 46, 50, 51, 55, 58, 59, 60, 64, 65, 76, 79, 100, 120.
Jansson, William, 30.
Jefferys, Thomas, 197, 235.
Jenner, Thomas, 82, 118.
Johnson, J., 270, 283, 289, 293, 314.
Johnston, W., 195, 196.
Jollie, F., 287, 290.

Keane, A. H., 652.
Kelly & Co., 552, 558, 571, 606, 628.
Kitchin, Thomas, 208, 213, 217, 220, 231, 246, 248, 252, 262.
Knapton, James & John, 180.
Knapton, J. & P., 209.

L., J., 71.
Lackington, Allen & Co., 306.
Laurie, R. H., 391.
Laurie & Whittle, 277, 278, 285, 305, 323.
Law, B., 196, 264, 265.
Law, C., 290.
Law, James Thos., 572.
Lawson, W., 620.
Lea, Philip, 137, 140, 141, 142, 143.
Ledoux, Etienne, 377.
Leeds Mercury, 503.
Legatt, John, 87.
Leigh, Charles, 149.
Leigh, M. A., 457.
Leigh, Samuel, 360, 387, 392, 413, 428.
Leigh & Son, 445, 457, 466, 468, 479.
Letts, Son & Co., 641.
Lewis, S., & Co., 416, 433, 446, 447, 451, 471, 473, 481, 495, 501, 517.
Lewis, W., 353, 442.
Lintot, H., 209.
Lithographic Press, 370.
London Magazine, 202, 203.
Longman & Co., 449.
Longman, Green, Longman & Roberts, 562.
Longman, Hurst & Co., 382.
Longman, Hurst, Rees & Orme, 312, 317.
Longman, Hurst, Rees, Orme & Brown, 330, 372.
Longman, Orme, Rees & Co., 450.
Longman, Rees & Co., 459, 476, 491.
Longman, Rees, Orme, Brown, Green and Longman, 441.
Longman, Thomas, 180, 209.
Lownes, M., 36.
Lownes, Sam, 138.

MacKenzie, William, 687.
McLeod, Walter, 562.
M'Millan, B., 335.
McMillan & Co., 625.
Marriot, John, 36.
Marsden, A. P., 683.
Marshall, J., 152.
Martin, Benjamin, 218.
Martin, R., 278.
Mason, Charlotte, 629.
Mason & Payne, 655.
Matthews, Mary, 168.
Millar, A., 196, 201, 209.
Minikin, George, 126.
Moll, H., 154.
Morphew, J., 165.
Mortier, David, 158, 159.
Mortlock, Henry, 128.
Moule, Thomas, 456, 460, 464.
Murby, Thomas, 609.
Murray, J., 269, 522, 595, 627.

National Gazetteer, 585, 586, 613.
National Society, 544.
Newbery, F., 250.
Newbery, J., 216.
Nichols, John, 266, 280.
Nichols, John, & Son, 303.
Nichols & Sons, 690.
Nicholson, John, 149, 153, 154.
Nightingale, J., 339, 340, 356.

Norton, John, 11, 20.
Norton, Joyce, 71.
Nutt, Elizabeth, 165.
Nutt, M., 165.

Oddy, S. A., 328, 329.
Orr, W. S., & Co., 536.
Osborn, John, 180.
Osborne, J., 201.
Osborne, T., 196, 201.
Overton, Henry, 155, 157, 220.
Overton, John, 7, 132.
Owen, John, 166.
Owen, W., 218.

Parker, Henry, 220.
Parsons, Capt. R. M., 587.
Pask, Joseph, 134.
Payne, J., 236.
Payne, M., 199.
Payne, T., & Son, 266.
Pemberton, John, 180.
Phelps, Joseph, 358.
Philip, George, & Son, 554, 561, 578, 597, 614, 618, 645, 646, 647, 648, 671, 684.
Phillips, Richard, 310, 311.
Phillips, Sir Richard, & Co., 400.
Pigot & Co., 398, 399, 414, 420, 430, 437, 449, 463, 470, 475, 482, 494, 526.
Pigot & Slater, 449.
Pinnock & Maunder, 363.
Pinnock, W., 434.
Political Magazine, 269, 282.
Popeliniere, Sieur de la, 13.
Prevost, N., 170.
Price, Owen, 237.

Railway Clearing House, 691.
Ramble, Reuben, 498.
Rea, Roger, 106, 108.
Redding, C., 485.
Redmayne, W., 128, 131.
Reid, W. H., 364.
Reynolds, J., 520, 542, 557, 568, 569, 666.
Richardson, J. & J. M., 317.
Rivington, C., 172, 180.
Rivington, J. & F., 241.
Rivington, J. & J., 209.
Robins & Co., 349, 355.
Robins, J., & Co., 334.
Robinson, G. G. J. & J., 266.
Robinson, J., 196, 201.
Rocque, J., 207.
Rouge, Sr. le, 205.
Routledge, George, 497, 584, 588.
Roycroft, Samuel, 144.
Roycroft, Thomas, 121.
Russell, P., 237.
Ryall, J., 220.

S., M., 104, 109, 117.
S., S., 130.
S(altenstall), W(ye), 62.
Saxton, Christopher, 11, 20, 71.
Sayer, Robert, 212, 217, 220, 221, 225, 226, 227, 228, 229, 235, 242, 244, 245, 247, 251, 252, 253, 255, 256, 261, 262.
Schreiber, Lady Charlotte, 676.
Shearer, R. S., & Son, 679.
Sherwood & Co., 414, 449.
Sherwood, Gilbert & Piper, 398.
Sherwood, Jones & Co., 379.
Sherwood, Neely & Jones, 335, 338, 384.
Silver, S. W., & Co., 448.
Simons, Matthew, 63, 67, 68.
Simons, M. & S., 108.
Simpkin & Marshall, 398, 414, 449, 520, 548, 582, 596.
Slater, Isaac, 494, 505, 510, 514, 515, 530, 543, 546, 576, 590, 600, 616, 623, 631, 644, 656, 670.
Smart, H., 691.
Smith, Joseph, 170.
Smith, Ralph, 151, 153, 154.
Smith & Sons, 567.
Smith, T. Clerc, 477.
Snelson, E., 264.
Sparke, Michaell, 62, 70.
Speed, John, 33, 40, 49, 106, 115.
Spenser Society, 669.
Sprint, John, 154.
Sprint, S. & J., 153.
Stanford, Edward, 575.
Stent, Peter, 7, 107.
Stockdale, John, 280, 301, 303.
Strahan, W., 241.
Sudbury, John, 21, 27, 28, 29.
Swale, Abel, 145.
Symonds, H. D., 286.

Tacy, J. C., 596.
Tallis, L., 461, 492, 519, 551.
Taylor, Thomas, 160, 162, 163.
Taylor, William, 168.
Teesdale, Henry, & Co., 401, 404, 406, 412, 419, 426, 443, 478.
Tinney, John, 213, 217.
Toms, Will. Henry, 184, 185, 186, 188, 190, 195.

Tubbs & Brook, 591.
Turner, Robert, 128.
Turpin, H., 200.
Tylston & Edwards, 683.
Tymers, J., 265.
Tymms, Samuel, 465.

Universal Magazine of Knowledge & Pleasure, 275.
Universal Museum, 236.

Vernor, Hood & Sharpe, 308, 317.
Virtue & Co., 585, 607, 613, 652.
Virtue, George, 456, 518, 528.
Virtue, James S., 538.

Waesberge, J. J. van, 120.
Wales, W., 382.
Walpoole, George Augustus, 254.
Ward, Aaron, 180.
Ward, J., 209.
Ware, R., 209.
Walker, R., 192.
Watkin, W. Thompson, 638.
Watkinson, J., 653.
Web, William, 78.
Weekly Dispatch, 553, 566.
West, George, 149.
Whiston, J., 209.
Whiston, W., 241.
Whitaker, Richard, 71.
White & Co., 324.
Whittaker, G. B., 380.
Whittaker, G. & W. B., 369.
Wild, Joseph, 150.
Wilkes, John, 324.
Wilkinson, Robert, 246, 253, 256, 277.
Willdey, George, 164.
Wilson, E., & Richardson, J., 398, 414.
Winchester & Varnham, 398, 414.
Woodman & Co., 264, 265.
Woodward, B. B., 518.
Worral, C. A., 370.
Worral, John, 174.
Worthington & Co., 548.
Wright, Rev. G. W., 489.

Y., F. K. R., 71.
Yates, William, 341.

Printed in Great Britain by Butler & Tanner Ltd., Frome and London

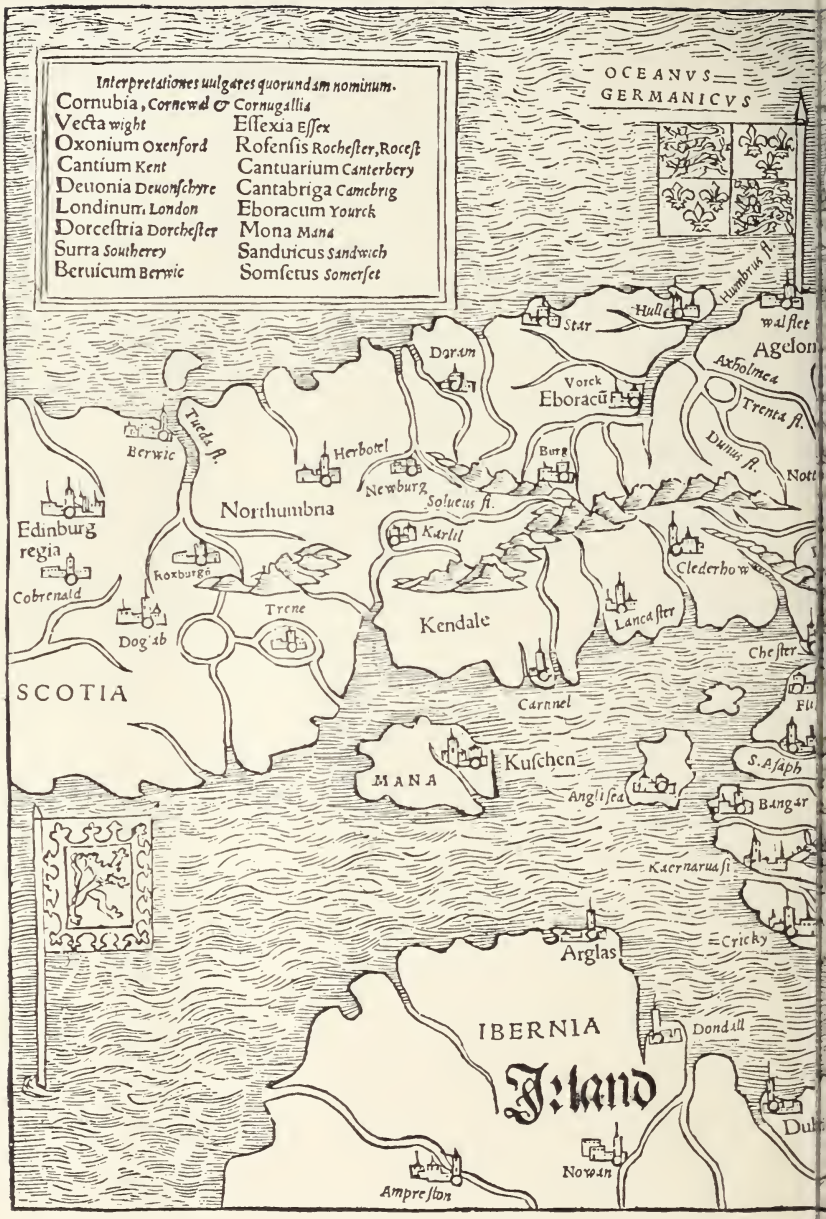

"ANGLIAE DESCRIPTIO" (PTOLEMY

(Size of origin

"GEOGRAPHIA UNIVERSALIS," 1540)
(3½ + 9⅞ in.)

"ANGLIAE DESCRIPTIO" (PTOLEMY, "GEOGRAPHIA UNIVERSALIS," 1540)

(Size of original $13\frac{1}{2} + 9\frac{7}{8}$ in.)

MARE HIBERNICVM
NORTH WAL LI
SOVTH WAL LI A
BANGARIVM
S. ASAPH
LANDAFFA
ANGLISEA
MONA
RVSSIEN
MVLE. PROM.
S. NINIANVS
Wigton
GALLOVIDIA
Garleis
Kirkobre
Dunfres
GLASCO
LAVDO NI A
EDINBVRG
DVNBAR
BERVICVM
INSVLA SACRA
Banbrogh
NORTHVMBRIA
Norham
Tinmouth
weimouth
DVNELMVM
CARLEOLVM
CHEVIOTA
VESTMER LANDIA
LAN CAS TRI A
Preston
Kirkby
Halifax
RICH MON DI A
EBORA CVM
Leds
wakefeld
ponfret
Hulle
Beuerlai
Scarbrogh
FLAMBROGH. PROM
HVMBRVS F.
LINCOLNIA
boston
Grimsby
NOTINGA MIA
Schirwod
DER BI A
Aschborn
Newark
Stanford
LECESTRIA
couentria
WARVICVM
STAPOR DI A
Lichfeld
CESTRI A
Halton
waringron
manchester
wegan
SALO PI A
Ludlon
wigmore
HERE FOR DI A
VIGOR NI A
Teukisberi
GLOCES TRI A
BRISTO
BATHO NI A
WILCE RI A
BERCHE RI A
OXONIVM
Abington
BOKINGAMIA
NORTHAM TO NA
HVNTIGTO NA
ELY
CANTABRIGIA
BEDFOR DI A
HERTFOR DIA
LONDI NV M
MIDELSEX IA
SABRINA F.
chepsto
Neuport
monmouth
caermardin
caernaruan
Ruthin
flint
conuay
Pole
oswestre
Brandonferi
valpole



SECTION OF "BRITANNIÆ INSULÆ, ETC.," BY GEORGE LILY, 1546

(Reduced to approximately half-scale)

SECTION OF "BRITANNIÆ INSULÆ, ETC.," BY GEORGE LILY, 1546

(Reduced to approximately half-scale)

SECTION OF "ANGLIAE REGNI . .

HVMFREDO LHVYD DENBYGIENSE, 1573"
acsimile)

SECTION OF "ANGLIAE REGNI . . . HVMFREDO LHVYD DENBYGIENSE, 1573"

(Facsimile)

FOLDOUT BLANK

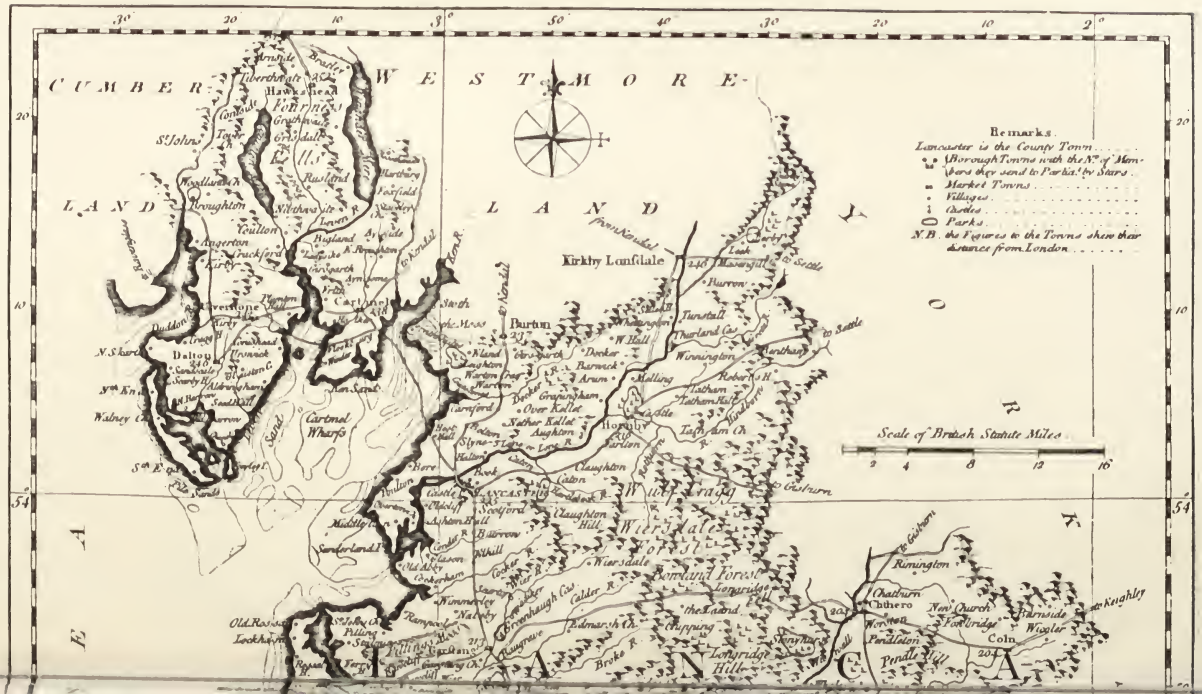
CUMBERLAND
WESTMORELAND
YORKSHIRE
LANCASHIRE
Remarks.
Lancaster is the County Town
Borough Towns with the No. of Members they send to Parliat. by Stars
Market Towns
Villages
Castles
Parks
N.B. the Figures to the Towns shew their distances from London
Scale of British Statute Miles
Kirkby Lonsdale
Burton
Hornby
Cartmel Wharfe
Wirksworth
Wirksdale Forest
Bowland Forest
Longridge Hill
Pendle Hill
Clitheroe
Colne
Skipton
Keighley
Rimington
Wigglesworth
Dalton
Ulverston
Lancaster
Kendal
Appleby
Penrith
Carlisle
Cockermouth
Whitehaven
Workington
Ambleside
Grasmere
Keswick
Windermere
Hawkshead
Ennerdale
Wastdale
Eskdale
Langdale
Ullswater
Thirlmere
Derwentwater
Bassenthwaite
Crummock
Buttermere
Loweswater
Ennerdale
Wastwater
Coniston
Grasmere
Rydal
Hawes
Ingleton
Settle
Malham
Gisburn
Clitheroe
Longridge
Chipping
Ribchester
Preston
Garstang
Kendal
Ulverston
Cartmel
Furness
Lancaster
Morecambe
Heysham
Ashton
Claughton
Caton
Wennington
Tunstall
Burton
Kirkby Lonsdale
Sedbergh
Dent
Cockermouth
Egremont
Whitehaven
Workington
Maryport
Wigton
Carlisle
Penrith
Appleby
Kendal
Ambleside
Grasmere
Keswick
Windermere
Hawkshead
Ennerdale
Wastdale
Eskdale
Langdale
Ullswater
Thirlmere
Derwentwater
Bassenthwaite
Crummock
Buttermere
Loweswater
Ennerdale
Wastwater
Coniston
Grasmere
Rydal
Hawes
Ingleton
Settle
Malham
Gisburn
Clitheroe
Longridge
Chipping
Ribchester
Preston
Garstang
Kendal
Ulverston
Cartmel
Furness
Lancaster
Morecambe
Heysham
Ashton
Claughton
Caton
Wennington
Tunstall
Burton
Kirkby Lonsdale
Sedbergh
Dent
Cockermouth
Egremont
Whitehaven
Workington
Maryport
Wigton
Carlisle
Penrith
Appleby

KITCHIN'S MAP OF 1769, SHOWING DISTORTION INTRODUCED BY EMANUEL BOWEN

(Size approximately two-thirds original scale)

KITCHIN'S MAP OF 1769, SHOWING DISTORTION INTRODUCED BY EMANUEL BOWEN

(Size approximately two-thirds original scale)

PUBLIC LIBRARY

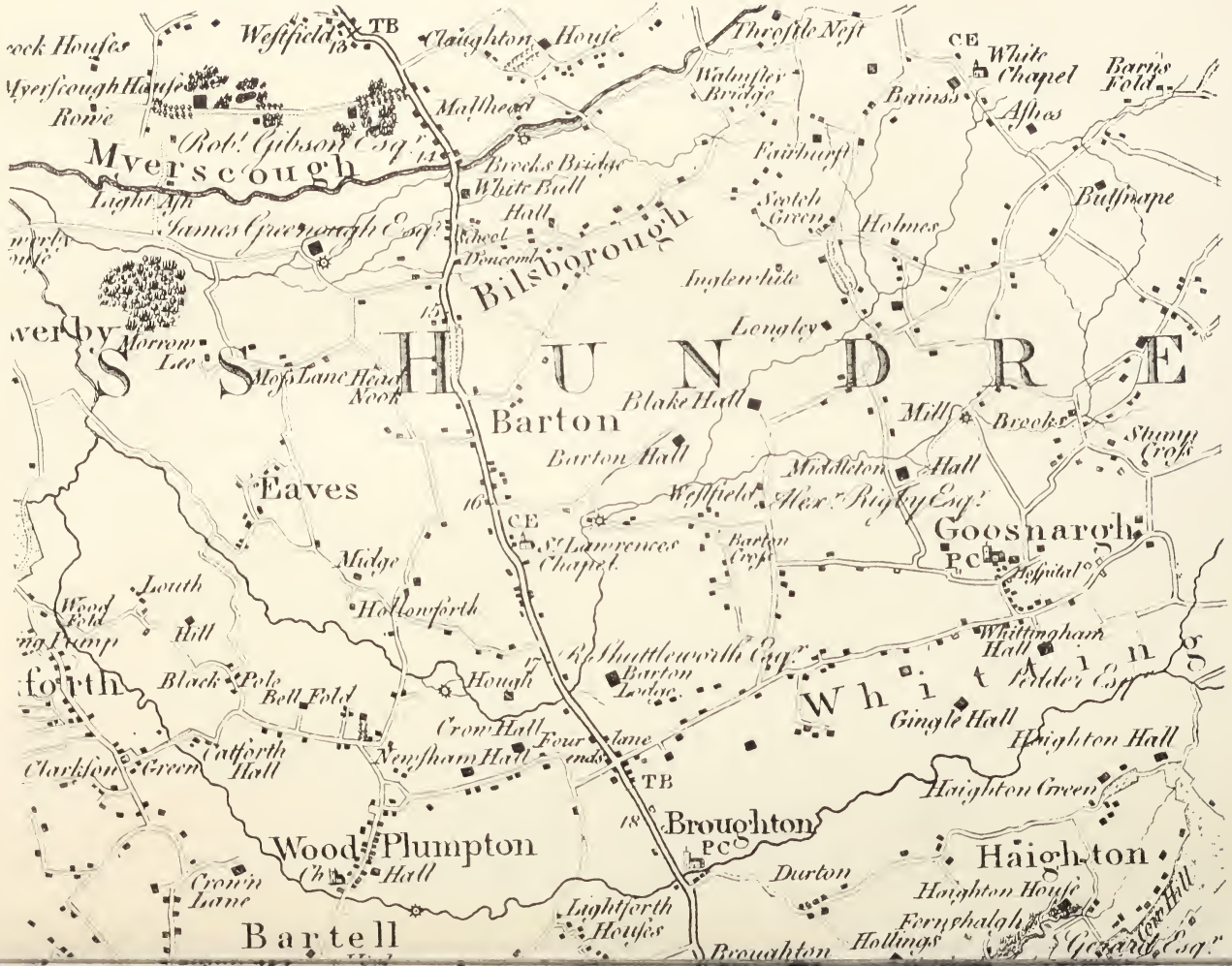
Westfield
TB
Claughton House
Throstle Nest
CE
White Chapel
Barns Fold
Myerscough House
Rowe
Malthead
Walmsley Bridge
Barns
Ashes
Robt. Gibson Esq.
Myerscough
Brecks Bridge
White Bull
Fairburst
Light Ash
James Greenwood Esq.
Hall
Wheel
Dencomb
Scotch Green
Holmes
Butshape
Bilsborough
Inglewhite
Longley
Morrom Lee
SHUNDRE
Moss Lane Head
Nook
Barton
Blake Hall
Mill
Brecks
Shump Cross
Barton Hall
Middleton Hall
Eaves
Westfield
Alex. Rigby Esq.
CE
St. Lawrences Chapel
Barton Cross
Goosnargh
PC
Hospital
Midge
Louth
Hollowforth
Wood Fold
Hill
Whittingham Hall
Fetlder Esq.
Black Pole
Bell Fold
Hough
Rd. Shuttleworth Esq.
Barton Lodge
Whitting
Gingle Hall
Haighton Hall
Clarkson Green
Catforth Hall
Newsham Hall
Four Lane ends
TB
Haighton Green
Broughton
PC
Wood Plumpton
Ch.
Hall
Durton
Haighton
Haighton House
Crown Lane
Lightforth Houses
Fernshalgh
Bartell
Hollings
Broughton
Gerard Esq.

SECTION FROM YATES'S MAP, 1786

(Size as original)

SECTION FROM YATES'S MAP, 1786

(Size as original)

FOLDOUT BLANK

Date Due

Due	Returned	Due	Returned

BODLEIAN LIBRARY

FLARE

v.101

UNIVERSITY OF FLO

3 1262 07830 1

FLARE
31262078301735